UAE TOUR

مجموعة موانئ أبوظبي
AD PORTS GROUP
PRESENTED BY

UCI WORLD TOUR

THEUAETOUR.COM

UAE TOUR

RACEBOOK 2026







مجموعة موانئ أبوظبي
AD PORTS GROUP

PRESENTED BY

16 -22 FEBRUARY 2026

THE ONE AND ONLY UCI MENS WORLD TOUR RACE IN THE MIDDLE EAST


NAKHEEL
GOBIK
Telefónica
GOBIK
Telefónica
CANYON

Abu Dhabi
Sports Council
مجلس أبوظبي الرياضي















نحو عاصمة عالمية للرياضة

TOWARDS A WORLD SPORTING CAPITAL

INDEX

8 TROPHY

13 OFFICIAL JERSEY

22 ABOUT UAE EMIRATES

40 TEAMS

42 COMMISSAIRES PANEL

43 HOSPITALS

46 THE STAGES

140 REGULATIONS

156 SPONSOR



YIRS

Built to Defy Wind



Isaac del Toro
UAE Team Emirates XRG

COLNAGO

UAETOUR MENS TROPHY




SOUDAL
Cofidis
Abu D
bu Dhab
Sp
Coun
roval
S-WORKS


#UAE
BURJEEL
HOLDINGS
BURJEEL HOLD
TREK


TOUR
INGS STAGE
BURJEEL
HOLDINGS
BURJEEL
BAHRAIN
Bapco
energies

SUSTAINABILITY AND NATURE INSPIRE OUR FOUR UNIQUE JERSEYS

Each jersey draws inspiration from an iconic UAE animal or natural symbol, capturing the falcon's speed, the Ghaf tree's resilience, the gazelle's grace, and the Arabian horse's strength to bring the spirit and values of every classification to life.

THE JERSEY RANGE









GENERAL TIME CLASSIFICATION



RED JERSEY

SPEED | DOMINANCE

AD PORTS GROUP

AD Ports Group firmly believes in the power of sport as a catalyst for positive societal impact and stronger community bonds.

Through its partnership with the Abu Dhabi Sports Council, the Group's sponsorship of the UAE Tour reflects its commitment to supporting public health and fostering a culture of sport, in line with the vision of the UAE's wise leadership.

The UAE Tour also serves as a global platform to showcase the UAE's cultural identity, while reflecting the values of discipline, endurance, and teamwork, that underpin AD Ports Group's role as a global enabler of trade and logistics.

Through such initiatives, the Group continues to create sustainable growth and long-term value for communities in the UAE and around the world.

AD Ports Group commends the participating athletes for their dedication, determination, and pursuit of excellence, and wishes them every success in delivering performances that inspire audiences across the UAE and beyond.

AD PORTS GROUP

GENERAL POINTS CLASSIFICATION



GREEN JERSEY

MOTION | ENDURANCE

MUBADALA

"Mubadala is proud to sponsor both the men's and women's Team UAE jerseys at the 2026 UAE Tour, reflecting our long-standing commitment to excellence, inclusion, and the unifying power of sport. Cycling represents endurance, teamwork, and ambition—values that closely align with Mubadala's vision as a global investor rooted in the UAE.

The UAE Tour holds a special place on the international cycling calendar as the region's only race at the highest level of professional cycling. It brings together the world's leading teams and riders while showcasing the UAE's ability to host events of the highest international standard.

Supporting the men's team for the second consecutive year and, for the first time, the women's team is especially meaningful. It reflects our belief in equal opportunity and balanced growth in sport, and our commitment to celebrating progress and shared success across all athletes.

Through this partnership, Mubadala is proud to support an event that connects global audiences, strengthens community engagement, and represents the UAE with pride on the world stage."

Alya Al Hosani

Executive Director of Community Affairs, Mubadala Investment Company

BEST YOUNG RIDER CLASSIFICATION



WHITE JERSEY

GRACE | AGILITY

BURJEEL
HOLDINGS



Dr. Shamsheer Vayalil
Chairman & CEO
Burjeel Holdings

We are excited to be part of this year's UAE Tour. For the fifth time, Burjeel Holdings is proud to be the official medical partner and sponsor of the stage and white jerseys for both men and women. Athletes from around the world are here touring the Emirates and connecting with our communities. We believe in staying active and living healthy. Big thanks to the Abu Dhabi Sports Council for making this happen. Good luck to all the athletes. We are cheering for you.



INTERMEDIATE SPRINT CLASSIFICATION



BLACK JERSEY

STRENGTH | POWER

ALDAR

We are delighted to extend our partnership with the UAE Tour as sponsors of the Black Jersey for both the men's and women's races in 2026. Awarded to the fastest riders, the jersey celebrates ambition, commitment, and positive momentum – all qualities that represent the UAE and align with Aldar's values. Under this partnership, Aldar reinforces its commitment to supporting events that enhance the sporting landscape in the UAE, connect communities, and inspire young people. We're looking forward to another exciting edition of the UAE Tour and to celebrating the riders whose determination and performance will earn them the coveted Black Jersey.



Faisal Falaknaz
Group Chief Financial and Sustainability Officer, Aldar

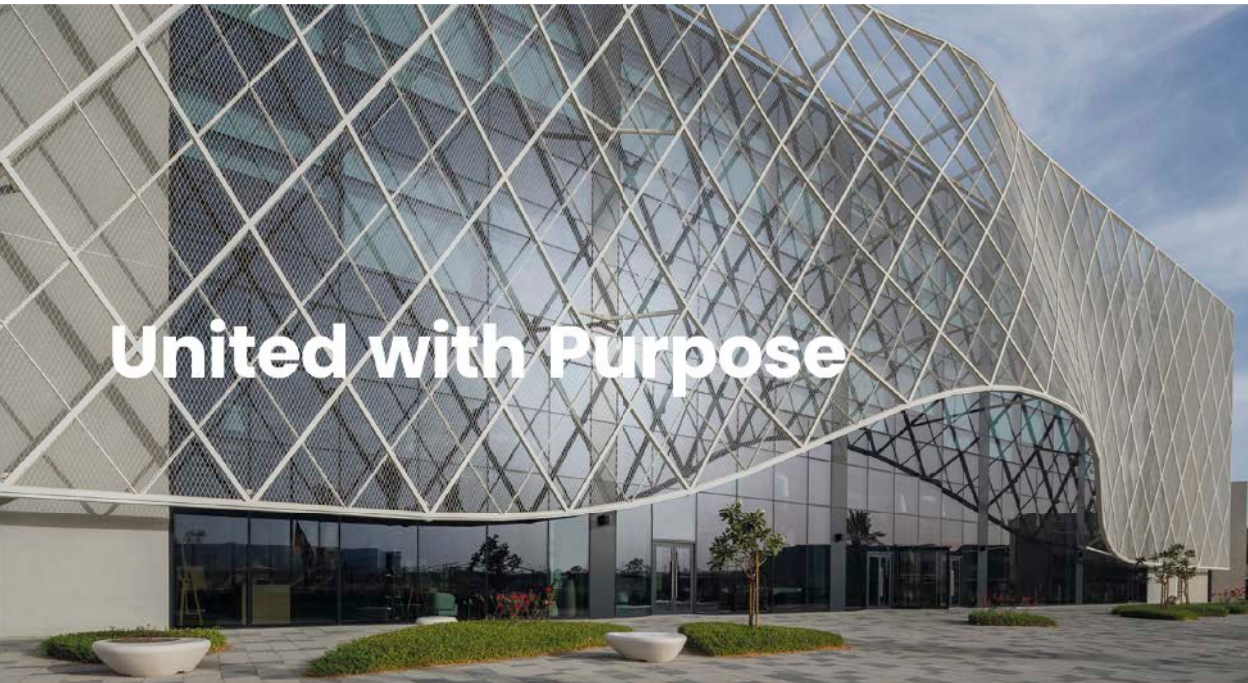



ABU-DHABI

Abu Dhabi, the capital of the United Arab Emirates, is the country's largest Emirate, combining rich heritage, natural landscapes, and world-class infrastructure. Its total area is 67,340 km2.Abu Dhabi City in the Emirate is the federal capital of the UAE.

LOCATION AND GEOGRAPHY



The Emirate of Abu Dhabi lies on the coast of the Arabian Gulf and is bordered by the Sultanate of Oman to the east, the Kingdom of Saudi Arabia to the south and west, and the Emirate of Dubai to the northeast.

The three main regions of the Emirate are the city of Abu Dhabi, Al Ain in the east, and Al Dhafrah in the west.

In the eastern region, to the south of Al Ain city is Jebel Hafeet - the Emirate's highest peak (1,240 m). Al Dhafrah has seven main cities: Liwa, Madinat Zayed, Ghayathi, Ruwais, Mirfa, Sila and Delma Island.



The city of Abu Dhabi is connected to the mainland by four bridges: Maqta bridge, Mussafah bridge, Sheikh Zayed bridge and Sheikh Khalifa bridge.

TOURISTIC IMPORTANCE

Abu Dhabi has become a centre for world-class sporting events such as the Abu Dhabi Golf Championship, the prestigious Abu Dhabi Desert Challenge cross-country rally and the Formula One Abu Dhabi Grand Prix. Additionally, the city houses the world's largest concentration of premier cultural institutions which includes the Sheikh Zayed National Museum, the Guggenheim Abu Dhabi and Louvre Abu Dhabi.

Abu Dhabi is rich in natural wonders, too. While the famous Liwa Oasis in the south of the Emirate is home to some of the largest and most beautiful sand dunes in the world, the garden city of Al Ain in the foothills of Jebel Hafeet is home to several heritage sites.

DUBAI

Dubai is a global city renowned for its innovation, cultural diversity, and dynamic blend of heritage and modernity. The older districts of Dubai cover an area of 1,500 m^2. The Emirate has earned the titles of 'Pearl of the Gulf' and 'Jewel of the World' because of its heritage and history.

LOCATION AND GEOGRAPHY

Dubai is located on the eastern coast of the Arabian Peninsula, in the southwest corner of the Arabian Gulf. It shares its boundaries with Abu Dhabi in the south and Sharjah in the northeast. It shares its international border with the Sultanate of Oman in the southeast. Dubai is roughly 16m or 52ft above sea level. Dubai City is the capital of the Emirate. It is characterized by its historic creek, which divides the city into Deira in the north and Bur Dubai in the south.

In 2016, a new addressing system was launched which involved dividing the Emirate into 14 districts. Dubai has several sandy beaches on its western side, a mangrove at the eastern end of the creek, many deserts in the interior and western regions, and wadis in the Hatta region.





TOURISM

Dubai boasts a wide variety of world-class hotels, modern architecture, entertainment and dining venues, traditional markets, shopping centres and sporting event locations.

Some of the major tourist attractions in the Emirate are the wadis of Hatta, the sail-shaped Burj Al Arab hotel, which is also the world's only seven-star hotel, and Burj Khalifa, which is the world's tallest skyscraper.




متحف عجمان
AJMAN
MUSEUM

AJMAN

Ajman is the smallest of the seven Emirates, covering approximately 260 km², or 0.3% of the UAE's total area. While Ajman City offers modern services and digital infrastructure, it retains a strong sense of traditional character. The Emirate features sandy beaches, historic landmarks, and natural landscapes shaped by the rugged Hajar mountain range.

LOCATION AND GEOGRAPHY

Ajman lies on the coast of the Arabian Gulf, in the northern part of the UAE. It is 16 km long and lies between the Emirates of Sharjah and Umm Al Quwain.

CULTURE AND HERITAGE

Ajman Fort is one of the country's historic landmarks, dating back to the 18th century. The fort has been restored and transformed into a museum. It contains archaeological discoveries and evidence of civilizations from different historic eras.

TOURISTIC IMPORTANCE

The magical beaches of Ajman with their fresh air, peaceful environment and clean water play host to a range of marine activities which attract many sea lovers. Some of the major landmarks in Ajman are Ajman Museum, Masfout Castle, Masfout Gate, and the Red Fort.



UMM AL QUWAIN

Umm Al Quwain is the second smallest and the least populated Emirate in the UAE. It covers an area of approximately 720 km2, which is equivalent to 1% of the UAE's area.





LOCATION AND GEOGRAPHY

Umm Al Quwain is situated between Sharjah to the southwest and Ras Al Khaimah to the northeast. The city of Umm Al Quwain is built on a narrow peninsula called Khor Al Bidiyah.

TOURISTIC IMPORTANCE

The Emirate is famous for coastal mangroves on the coast of Arabian Gulf and many islands that lie to the east of the mainland. The biggest island, Al Seniah, is home to Arabian gazelles, falcons and turtles. Umm Al Quwain provides facilities for numerous recreational activities, from sailing to skydiving. Traditional activities such as dhow building and sports such as falconry and camel racing are also popular in the Emirate. Dreamland Aqua Park, the UAE's largest water park and resort, attracts several visitors.



RAS AL KHAIMAH

Ras Al Khaimah is the fourth-largest Emirate and covers an area of 1,684 km2, which is equal to 3.16% of the total area of the UAE.

TOURISTIC IMPORTANCE



Ras Al Khaimah is located near the northernmost point of the UAE and shares its boundaries with the Emirates of Umm Al Quwain, Fujairah and Sharjah. It shares its international border with the Sultanate of Oman. The city of Ras Al Khaimah is the capital of the Emirate. A creek divides it into two areas: the western old town of Ras Al Khaimah and the eastern part - Al Nakheel. Other key towns are Al Jazirah Al Hamra, Digdaga, Khatt and Masafi.

Masafi shares its boundaries with the Emirate of Fujairah and is known for its mineral water. Al Marjan Island, to the south of the Emirate, is a group of four coral-shaped, man-made islands offering hospitality, residential and lifestyle attractions.

Ras Al Khaimah has a strategic geographical location, stretching along the shore of the Arabian Gulf, adjacent to the Strait of Hormuz.

TOURISTIC ATTRACTIONS

Ras Al Khaimah is an up-and-coming tourism hub. It has scenic locations with diverse landscapes, including rolling sand dunes, coastal strips, salt flats, mangroves and mountains. There are sulfur springs near the mountain areas and the Emirate is also home to a diverse range of wildlife that includes foxes, jerboas and hundreds of bird species.

Ras Al Khaimah is home to Jebel Jais, the highest peak in the UAE at 1,934 metres, and the site of the world's longest zipline certified by Guinness World Records.
The site also offers several other adventure attractions and has the highest restaurant in the UAE. Ras Al Khaimah was named Gulf Tourism Capital for both 2020 and 2021 by the Gulf Cooperation Council.

Visit the Department of Antiquities and Museums for a glimpse of the history of the Emirate and the Ras Al Khaimah Tourism Development Authority for more information on its tourist attractions.

FUJAIRAH

Fujairah is the only Emirate that is located completely on the eastern coast of the UAE along the Gulf of Oman. The shores of Fujairah extend along the Gulf of Oman for about 70 km from the city of Fujairah in the south to the town of Dibba in the far north. The total area of the Emirate of Fujairah is 1,450 km2.



LOCATION AND GEOGRAPHY

It shares its boundaries with the Emirates of Sharjah and Ras Al Khaimah on the west and the Emirate of Sharjah to the south. On the north, it shares its international border with the Sultanate of Oman.

TOURISTIC ATTRACTIONS

Fujairah is distinguished by its rugged mountains, valleys, waterfalls, oases and wide sandy beaches. It has several hot, cold and mineral springs. Because of its easterly location, Fujairah's climate is more moderate than that of Abu Dhabi and Dubai. Weekend visitors looking to escape the heat are drawn to Fujairah's relaxed and peaceful atmosphere.

Wadi Al Wurayah waterfalls and Ain Al Madhab Gardens are major touristic attractions, as are the historic Al Bidya Mosque and the Heritage Village.







Scan here and explore the UAE

UAE TOUR MEN

FOLLOW US

UAETOUROFFICIAL

UAE TOUR OFFICIAL

UAE_TOUR

THEUAETOUROFFICIAL

THEUAETOUR.COM


hansgrohe
BORA
Red Bull
SPECIALIZED
WORKS
SRAM

المسعود لتأجير المعدات
Al Masaood Equipment Rental



Your Trusted Partner for Exceptional Equipment Rental Solutions **in the UAE**

Al Masaood Equipment Rental is your trusted partner for temporary structure and equipment rental. We provide a wide range of products and services to the rental market including short-term and long-term leasing solutions. Our rich portfolio of products and services caters to multiple industries, including events, entertainment, oil & gas, nuclear, construction, power, marine and others. With over 15 years of experience in providing expert rental solutions across the UAE, our team can assist you in executing simple to large-scale projects. To us, everything is possible, and our motto is **Yes We Can!**

شريككم الموثوق لحلول تأجير معدات استثنائية في الإمارات العربية المتحدة

شركة المسعود لتأجير المعدات هي شريككم الموثوق لتأجير الهياكل والمباني المؤقتة. نقدم مجموعة واسعة من المنتجات والخدمات لسوق التأجير، بما في ذلك حلول التأجير قصيرة وطويلة الأجل. تلبي مجموعتنا الغنية من المنتجات والخدمات احتياجات قطاعات متعددة، بما في ذلك الفعاليات، والترفيه، والنفط والغاز، والطاقة النووية، والبناء، والطاقة، والقطاع البحري، وغيرها. بخبرة تزيد عن ١٥ عامًا في تقديم حلول تأجير احترافية في جميع أنحاء الإمارات العربية المتحدة، يمكن لفريقنا مساعدتكم في تنفيذ مشاريع متنوعة، من البسيطة إلى الكبيرة. كل شيء ممكن بالنسبة لنا، وشعارنا هو: "نعم نستطيع!".

OUR RENTAL FLEET IS IDEAL FOR

CONSTRUCTION | OIL & GAS | HEALTHCARE | EVENTS | MILITARY & DEFENSE | MARINE

FORMER WINNERS



Primož ROGLIČ
2019 Winner

Adam YATES
2020 Winner





Remco EVENEPOEL
2023 Winner

Lennert VAN EETVELT
2024 Winner





Tadej POGAČAR
2021-2022
2025 Winner


تجميع
تدوير للتجميع
tajmee'e
tadweer collection
نجمع اليوم لمستقبل مستدام
Collecting now for a sustainable future
tadweer.ae/tajmee
@tadweer.group

TEAMS 2026



ALPECIN - PREMIER TECH (BEL)



BAHRAIN VICTORIOUS (BRN)



DECATHLON CMA CGM TEAM (FRA)



EF EDUCATION - EASYPOST (USA)



GROUPAMA - FDJ UNITED (FRA)



INEOS GRENADIERS (GBR)



LIDL - TREK (GER)



LOTTO INTERMARCHÉ (BEL)



MODERN ADVENTURE PRO CYCLING (USA)



MOVISTAR TEAM (ESP)



NSN CYCLING TEAM (SUI)



PINARELLO - Q36.5 PRO CYCLING TEAM (SUI)



RED BULL - BORA - HANSGROHE (GER)



SOUDAL QUICK-STEP (BEL)



TEAM JAYCO ALULA (AUS)



TEAM PICNIC POSTNL (NED)



TEAM VISMA | LEASE A BIKE (NED)



TUDOR PRO CYCLING TEAM (SUI)



UAE TEAM EMIRATES XRG (UAE)



UNO - X MOBILITY (NOR)



XDS ASTANA TEAM (KAZ)

Bringing Experiences to Life

Modon is at the forefront of urban innovation, creating iconic designs and experiences that continually surpass expectations.



| Real Estate | Hospitality | Events, Catering & Tourism | Asset & Investment Management

modon.com

MODON
Bringing cities to life

COMMISSAIRES PANEL

PRESIDENT

JOSÉ MIGUEL
ARANZABAL SAN VICENTE

MEMBER

BRUNO
VALCIC

ARIANE
PREVITALI

ON BIKE MEMBER

NICOLA
ORAZIO

GIOVANNI
PASSARELLI

FINISH JUDGE

LINDA
BOTTONI

DCO LEAD

INGO-SVEN
LINKE

SAFETY MANAGER

STEFANO
ALLOCCHIO

PAOLO
LONGO BORGHINI



HOSPITALS

ABU DHABI

SHEIKH KHALIFA MEDICAL CITY (SKMC)
Al Karamah St – Al Manhal
Al Tibbiya
[+971 800 50]

SHEIKH SHAKHBOUT MEDICAL CITY (SSMC)
Ghweifat International
Highway – Al Mafraq area
[+971 800 77 62]

AL-RAHBA HOSPITAL
Al Shahama - Maktoum Bin
Rashid Rd – Al Rahbah
[+971 800 50]

AL AIN

SHEIKH TAHNOON BIN MOHAMMED MEDICAL CITY (STMC)
Al Mu'tarid – Ugdat Al Muwaiji
[+971 03 717 7777]

AL MIRFA

AL MARFA HOSPITAL
Al Madarah St – Al Marfa
[+971 02 807 00 00]

MADINAT ZAYED

MADINAT ZAYED HOSPITAL
Mohamed Khalaf
Madinat Za'id
[+971 02 807 00 00]

DUBAI

RASHID HOSPITAL
315 Umm Hurair
[+971 800 60]

UMM AL QUWAIN

UMM AL QUWAIN HOSPITAL
King Faisal St – Al Radwa St
[+971 800 88 77]

SHEIKH KHALIFA GENERAL HOSPITAL
Al Salmah - Al Qraun 1
[+971 06 706 11 11]

RAS AL KHAIMAH

SAQR HOSPITAL
Al Juwais
[+971 07 204 99 99]

SHEIKH KHALIFA SPECIALTY HOSPITAL
Al Shohadaa Road, Exit 119
[+971 07 244 44 44]

FUJAIRAH

AL FUJAIRAH HOSPITAL
Anajaimat Didaa Road
[+971 09 224 29 99]



OUTSTANDING PERFORMANCE *since* 1976



ADA

طيـــران أبو ظبـــي
ABU DHABI AVIATION

www.ada.ae

THE SEVEN STAGES

1

16 FEBRUARY 2026

BIN HAMOODAH AUTO STAGE

FROM MADINAT ZAYED MAJLIS **TO** LIWA PALACE

144 KM — Sprint stage

2

17 FEBRUARY 2026

BREITLING ITT STAGE

FROM HUDAYRIYAT ISLAND **TO** HUDAYRIYAT ISLAND

12,2 KM — Time trial stage

3

18 FEBRUARY 2026

RAS AL KHAIMAH TOURISM DEVELOPMENT AUTHORITY STAGE

FROM UMM AL QUWAIN **TO** JEBEL MOBRAH

183 KM — Climb Stage

4

19 FEBRUARY 2026

PALMS SPORTS STAGE

FROM FUJAIRAH **TO** FUJAIRAH

182 KM — Sprint Stage

5

20 FEBRUARY 2026

DUBAI STAGE

FROM DUBAI AL MAMZAR PARK **TO** HAMDAN BIN MOHAMMED SMART UNIVERSITY

166 KM — Sprint Stage

6

21 FEBRUARY 2026

BURJEEL HOLDINGS STAGE

FROM AL AIN MUSEUM **TO** JEBEL HAFEET

168 KM — Climb Stage

7

22 FEBRUARY 2026

AD PORTS GROUP STAGE

FROM ZAYED NATIONAL MUSEUM **TO** ABU DHABI BREAKWATER

149 KM — Sprint Stage

GENERAL ROUTE

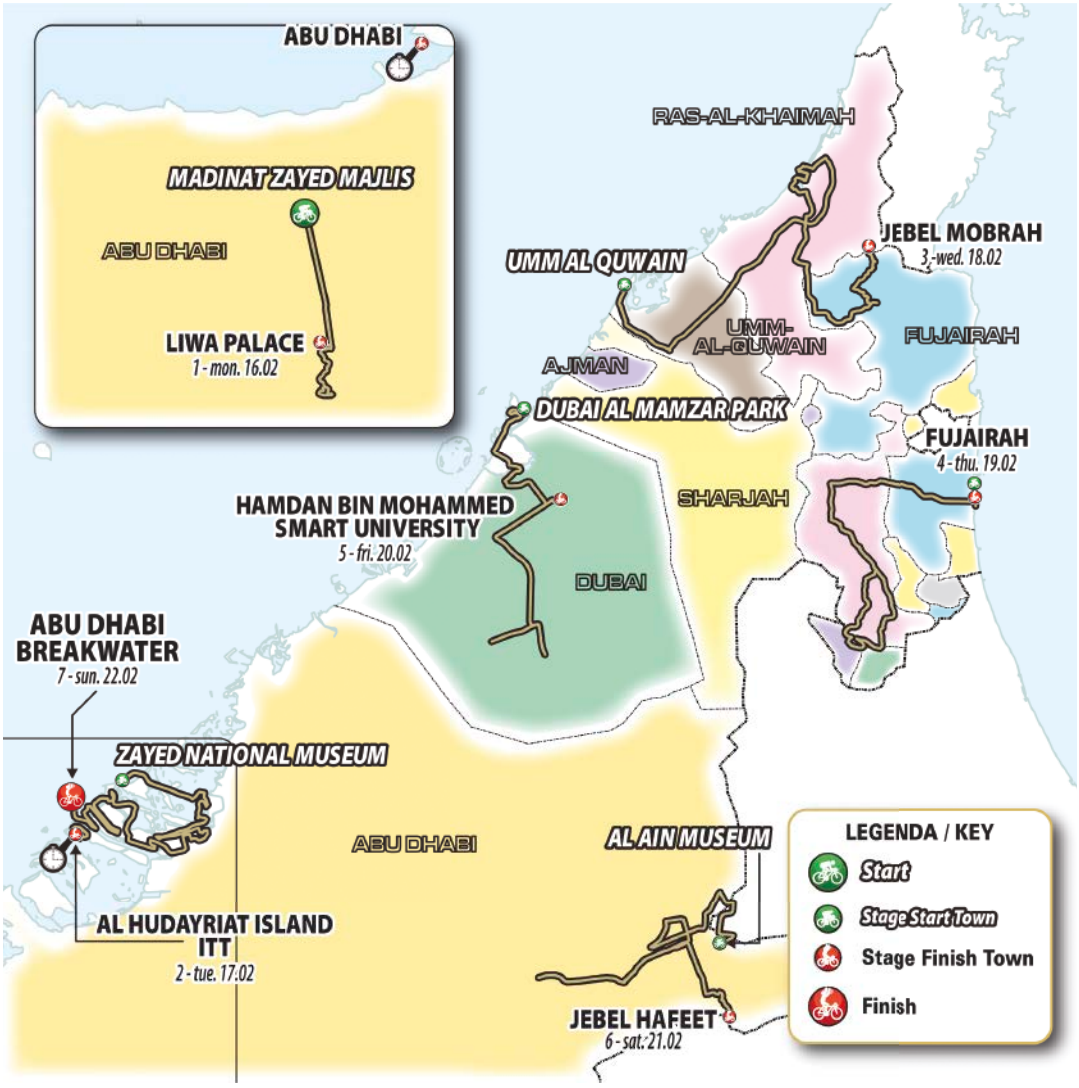

TOTAL KM 1.004,2


giro
VISMA
lease a bike
BETCITY.NL
183
cervélo
SRAM

ALDAR

RISE

BY ATHLON

MAGENTA

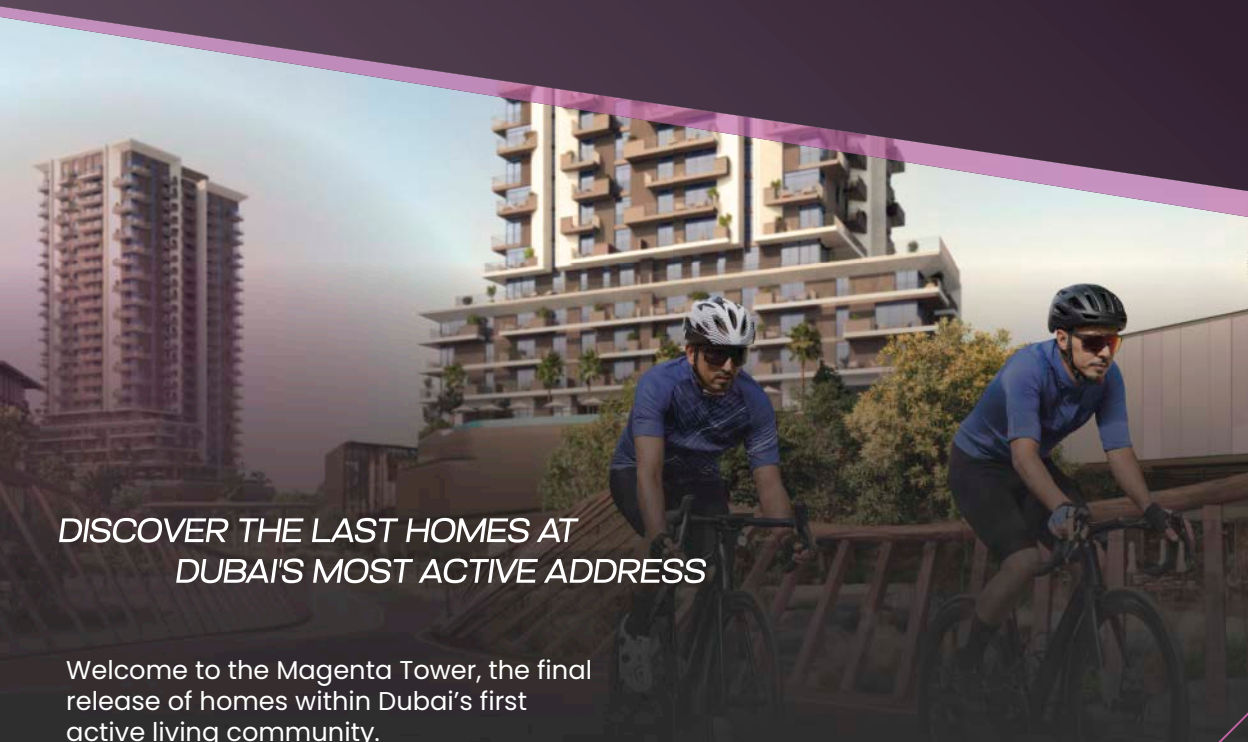

DISCOVER THE LAST HOMES AT DUBAI'S MOST ACTIVE ADDRESS

Welcome to the Magenta Tower, the final release of homes within Dubai's first active living community.

SPACIOUS **1** TO **3-BEDROOM** APARTMENTS
FROM AED 1.35M
60/40 PAYMENT PLAN | 5% DEPOSIT

Discover a place where you can train, stretch, and recover, just steps from your home.

REGISTER
YOUR INTEREST

800 ALDAR | ALDAR.COM

PRELIMINARY OPERATION

14-15 FEBRUARY 2026

FEBRUARY 14 - ABU DHABI		
10.00 - 18.00	Preliminary Operations - Accreditations - Press Room	Yas Plaza Mangroves Abu Dhabi YAS Island - YAS Plaza
16.00 - 17.00	Teams' accreditation	
FEBRUARY 15 - ABU DHABI		
10.00 - 18.00	Preliminary Operations - Accreditations - Press Room	Yas Plaza Mangroves Abu Dhabi YAS Island - YAS Plaza
10.30	Race Management Meeting with Photographers, TV & drivers	
15.00 - 15.45	Licenses check	
16.00	Race Management Meeting with Jury and Sports Managers	
16.00	Top Riders' photoshooting	Colnago - Hudayriyat Island
16.30	Top rider press conference	

RACE HEADQUARTER	
from 14 to 16	Yas Plaza Mangroves - Abu Dhabi YAS Island - YAS Plaza
from 17 to 19	Radisson Resort - Ras Al Khaimah - Marjan Island
from 20 to 22	Yas Plaza Mangroves - Abu Dhabi YAS Island - YAS Plaza

CHEVROLET

THE ALL-NEW CAPTIVA PLUG-IN HYBRID

OUTSMART IT. 1000+ KM AT A TIME.



SMART DESIGN. SMART TECH. SMART SAVINGS.

KEEPING YOUR FAMILY PROTECTED WITH SAFETY AND TECH.

DRIVE FURTHER WITH 1000+ KM RANGE*

CHARGE AT ANY EV STATION

SMARTER DRIVES WITH INTELLIGENT DRIVING ASSIST*







*Terms & conditions apply.

بن حمـــــوده للســـيارات
Bin Hamoodah Auto

CONTACT US 024448888
https://chevrolet.binhamoodahauto.com

STAGE 1

SPRINT STAGE

16 FEB 2026

BIN HAMOODAH AUTO STAGE

114 KM

FROM
MADINAT ZAYED MAJLIS

TO
LIWA PALACE

Start Village: Madinat Zayed Majlis
Hospitality opening time: 10:30
Team Presentation: 11:40 - 12:55
Start: 13:05
KM 0: 13:10 (transfer 2,4 km)
Finish line: Liwa Palace
Estimated finish time: 16:30

A stage entirely in the desert. The first part (running north to south) is about 45 km on wide, straight roads. Upon reaching Liwa, the route enters an area of prominent dunes that provide most of the elevation gain of the stage. A succession of short climbs and descents leads to Moreeb Dune. The race then completes two laps of the Moreeb Dune cycle path (18.1 km per lap), marked by short but steep undulations with gradients also reaching double digits, after which it returns to Liwa for the finish. The stage is held on wide, straight roads with good road surface.



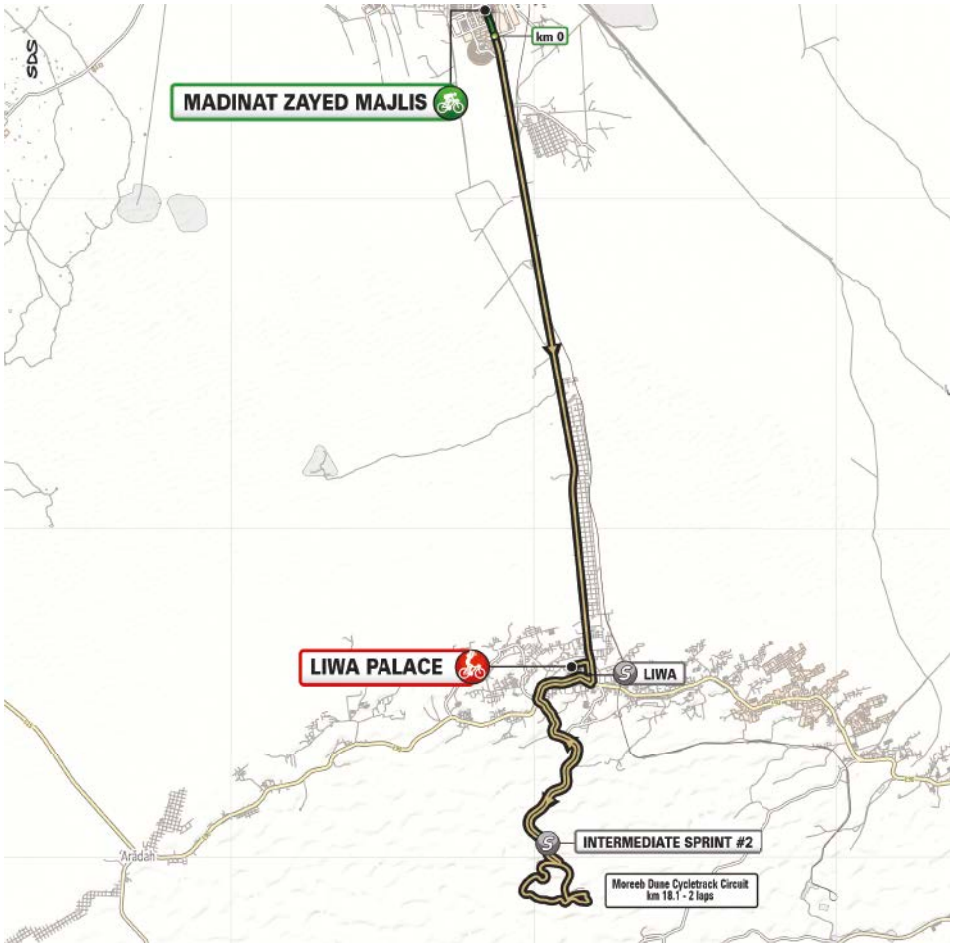

بن حمـــــوده للسـيارات
Bin Hamoodah Auto
CHEVROLET
GMC
WE ARE PROFESSIONAL GRADE

ELEVATION	ABU DHABI			Distance			Timetable km / h		
				leg	run	to be run	45	43	41
120	**MADINAT ZAYED MAJLIS**	↑	**Start Village**		**2,4**		**13.05**	**13.05**	**13.05**
125	**MADINAT ZAYED MAJLIS**	↑	**km 0**	**0,0**	**0,0**	**144,0**	**13.10**	**13.10**	**13.10**
143	Tropic of Cancer Crossing	↑	E45	20,5	20,5	123,5	13.37	13.39	13.40
159	Seih al Khair	↑	E45	9,0	29,5	114,5	13.50	13.52	13.54
135	Liwa Palace Rndbt	↑	E45	23,3	52,8	91,2	14.20	14.23	14.27
125	**Liwa**	↱	**E90**	**1,5**	**54,3**	**89,7**	**14.22**	**14.25**	**14.29**
99	Roundabout to Moreeb Dune	↰		6,1	60,4	83,6	14.29	14.33	14.37
92	Bab Al Nojoum Rndbt	↑		15,4	75,8	68,2	14.49	14.54	14.59
107	Cycletrack Entrance	↰		3,7	79,5	64,5	14.54	14.59	15.05
88	Moreeb Dune	↑		4,8	84,3	59,7	15.01	15.06	15.11
107	Cycletrack First Lap Finish	↑		13,3	97,6	46,4	15.19	15.25	15.31
88	Moreeb Dune	↑		4,8	102,4	41,6	15.25	15.31	15.38
107	Cycletrack Exit	↰		13,4	115,8	28,2	15.43	15.50	15.58
148	**Intermediate Sprint #2**	↑		**2,1**	**117,9**	**26,1**	**15.46**	**15.53**	**16.01**
92	Bab Al Nojoum Rndbt	↑		1,6	119,5	24,5	15.48	15.56	16.04
99	Roundabout to Liwa	↱		15,4	134,9	9,1	16.09	16.18	16.27
135	Liwa Square	↰	E45	5,6	140,5	3,5	16.17	16.26	16.35
135	Liwa Palace Rndbt	↰		1,9	142,4	1,6	16.19	16.28	16.38
196	**LIWA PALACE**	↑		**1,6**	**144,0**	**0,0**	**16.22**	**16.31**	**16.40**

NOTES

INTERMEDIATE SPRINT: **KM 54.3 LIWA**
KM 117.9 INTERMEDIATE SPRINT #2

FEED/LITTER ZONE: **KM 47.1 - 71.4 - 83.8 - 102.0**

LITTER ZONE: **KM 135.8**


N 23°38'25.9"
E 53°42'37.2"
FROM
ABU DHABI
PPO
MADINAT ZAYED
MAJLIS
BUS
P
P
SDS
km 0
Madinat Zayed
N 23°38'25.9"
E 53°42'37.2"
Signature Podium
Madinat Zayed Majlis
BUS park
100 m
Off Race
Basic Map data © OpenStreetMap
(and) contributors, CC-BY-SA
SDS rendering by Wupperthee

START | 1

LAST KM

Final section with just one wide curve on a roundabout. The home straight is entirely uphill at around 5%. The finish sits on asphalt.




Liwa
N 23°08'56.7"
E 53°47'39.6"
BUS park
300 m
Basic Map data © OpenStreetMap (and) contributors, CC-BY-SA
SDS rendering by Mapcentive
N 23°08'56.7"
E 53°47'39.6"
LIWA PALACE
1 km
500 m
750 m
250 m
2 km
3 km
SDS

FINISH | 1

MONDAY 16TH FEBRUARY
AL DHAFRA
MAJLIS MADINAT ZAYED - LIWA CASTLE

MADINAT ZAYED

A Madinat Zayed is the largest town and administrative center of Al Dhafra. Established in 1968 by the late Sheikh Zayed bin Sultan Al Nahyan, it serves as the heart of the western region of Abu Dhabi.

MAJLIS MADINAT ZAYED

It is a community council in the Al Dhafra Region that strengthens communication between the community and government entities, while promoting Emirati hospitality through welcoming and honoring guests and supporting initiatives that enhance local development and quality of life in Madinat Zayed.

BAYNOUNAH EDUCATIONAL COMPLEX

Baynounah Educational Complex is a multi-institution educational hub located in Madinat Zayed, Al Dhafra Region, Abu Dhabi. It hosts Higher Colleges of Technology, Fatima College of Health Sciences, and Abu Dhabi University (Al Dhafra Center), offering technical, vocational, and higher-education programs supported by modern facilities and practice-oriented learning aligned with labor-market needs.

WESTERN HOTEL - MADINAT ZAYED

A boutique resort nestled away from the city, Western Hotel offers a tranquil escape. Guests can immerse themselves in spacious luxury rooms and suites, indulge in inspiring dining experiences, and admire the dramatic Arabesque architecture. The resort blends rustic charm with top-tier hospitality, providing the perfect getaway close to the Arabian deserts.

SHEIKH HAMDAN BIN ZAYED AL NAHYAN STADIUM

Sheikh Hamdan Bin Zayed Stadium or simply Al Dhafra Stadium after the resident football club is a multi-purpose stadium located within the small town of Madinat Zayed.

SHEIKHA SALAMA BINT BUTTI PARK

Sheikha Salama Bint Butti Park, a major public space that offers landscaped green areas, walking paths, and family-friendly facilities. The park also features a prominent flagpole where the UAE national flag is raised, serving as a symbolic focal point for national celebrations and official events.

WESTERN SOUK AND MALL

The Western Souk & Mall located in Madinat Zayed, the heart of Al Dhafra Region, is a contemporary fusion of Middle Eastern flare featuring retail outlets with cultural elements.

AL DHAFRA WALK

A vibrant new retail hub in the heart of Madinat Zayed, Al Dhafra Region, Dhafra Walk offers a dynamic blend of shopping, dining, wellness, and entertainment. This family-friendly destination is ideal for social gatherings, featuring a lively and integrated space with modern facilities to explore and enjoy.

MADINAT ZAYED CYCLING TRACK

Madinat Zayed Cycling Track is a sports facility in Madinat Zayed, inaugurated in **October 2023**, designed to promote a healthy lifestyle. It features a **17 km** cycling track and a **3 km** mountain biking track, with solar-powered lighting and facilities suitable for community activities.

SHAMS SOLAR POWER STATION

The Shams solar power station is built in the city of Madinat Zayed, located 120km southwest of Abu Dhabi, in the United Arab Emirates (UAE). The $600m Shams 1 is the first solar farm in the Middle East and the largest concentrated solar power (CSP) plant in the world.

TILAL LIWA HOTEL

Tilal Liwa Hotel sits on the edge of the dramatic and enticing Rub' Al Khali desert, the Empty Quarter, inviting you to explore the dunes, relax in exclusive surroundings and experience a unique side of Abu Dhabi.

LIWA OASIS

Liwa Oasis is about 97.6 km (60.6 mi) south of the Persian Gulf coast and 150 km (93 mi) southwest of the city of Abu Dhabi, on the northern edge of Rub' al Khali desert. It stretches about 100 km (62 mi) east-west, along an arch curved to the north. It consists of some 50 villages.

MEZAIRAH FORT

Mzeirah Fort, built from mud bricks and palm trunks, stands as a remarkable example of traditional Arabian architecture. The fort's design, featuring square walls and round towers, mirrors other historic forts like Attab Fort and Al Jabbana Fort. The fort is a glimpse into the region's rich cultural past, offering a sense of history and heritage amidst the desert landscape.

BAB AL NOJOUM BATEEN LIWA

is a luxury desert resort offering an authentic Liwa experience amid dramatic sand dunes and golden sunsets. Guests stay in private eco-conscious villas (1–3 bedrooms), blending refined comfort with sustainability, and can choose between curated desert experiences or complete privacy.

MOREEB DUNE

is one of the most famous and highest sand dunes in the Liwa area of the Al Dhafra Region, Abu Dhabi. Rising to approximately 300 meters, it is known for its steep slopes and is a popular destination for desert motorsports and outdoor activities, as well as the annual Tel Moreeb Festival.

TEL MOREEB CYCLING TRACK

is a desert cycling route located in the Liwa area of the Al Dhafra Region. It is known for its challenging desert terrain, featuring climbs and descents around the iconic Tel Moreeb dunes. The track is used for sporting events and cycling races, including stages of the UAE Tour, and is considered a distinctive route for cyclists seeking challenge and adventure in a desert setting.

LIWA PALACE

is a prominent presidential palace, known for its traditional desert architecture and iconic green dune backdrop, symbolizing the cultural and historical heritage of Al Dhafra and Abu Dhabi.

ARCHITECTS OF FUTURE INDUSTRIES

MUBADALA

Mubadala is a top-performing global investor, shaping the industries of tomorrow and creating sustainable value for generations to come.

We invest with purpose — deploying capital across technology, healthcare, clean energy, and advanced industries that transform economies and empower progress.

Through our global partnerships and forward-looking strategy, we act not only as investors but as innovators — building resilient businesses, driving opportunity, and redefining what's possible.

Investing today to shape the industries of tomorrow.

mubadala.com










Roland
sdworx


UAE TOUR
مجموعة موانئ أبوظبي
AD PORTS GROUP
PRESENTED BY
GCC DISTRIBUTOR
GRIT+TONIC .com
sales@gritandtonic.com
Evolve your speed



AUSTIN BUTLER WEARS
CHRONOMAT





BREITLING
1884

STAGE 2

TIME TRIAL STAGE

17 FEB 2026

BREITLING ITT

STAGE

12,2 KM

FROM
HUDAYRIYAT ISLAND

TO
HUDAYRIYAT ISLAND

Start Village: Hudayriyat Island
Hospitality opening time: 10:30
First rider start: 13:05
Last rider finish: 15:30
Finish line: Hudayriyat Island

An individual time trial entirely on Hudayriyat Island featuring a very fast course marked only by very wide bends and two easy U-turns. The road is perfectly flat, wide, and with long-radius curves allowing riders to maintain very high speeds (wind permitting).

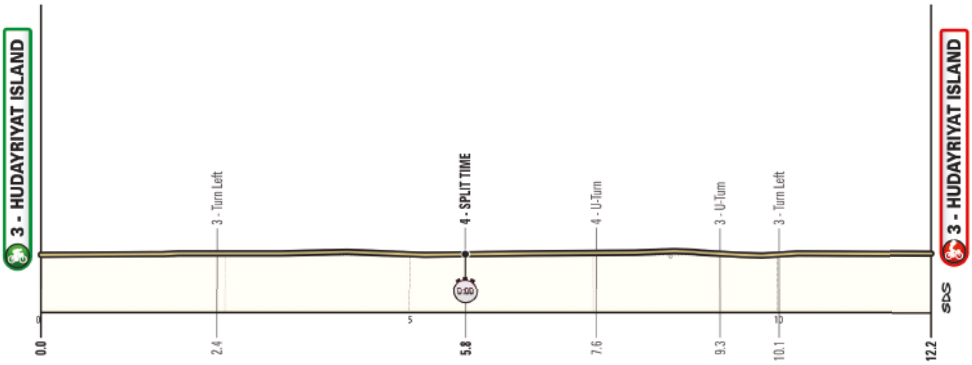

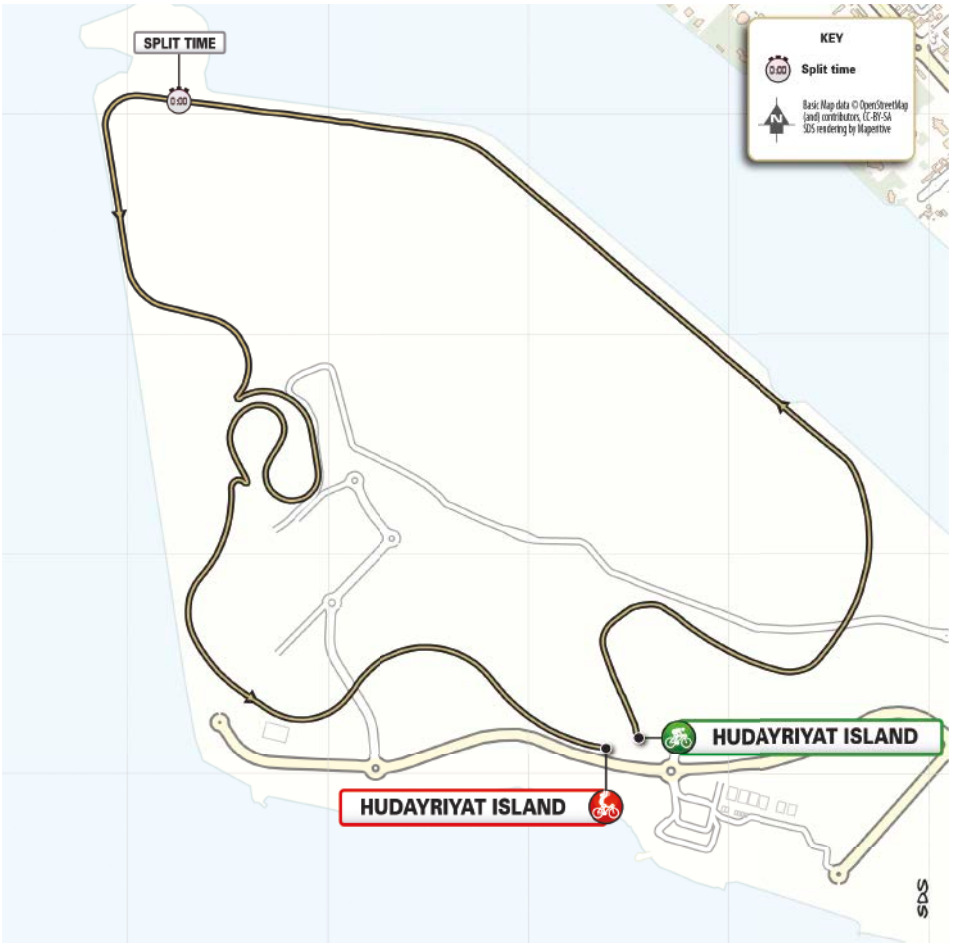

BREITLING
1884

ELEVATION					Distance			First Rider	Last Rider	Average Race
					leg	run	to be run	53 km/h	57 km/h	55 km/h
	3	**HUDAYRIYAT ISLAND**	↑	**ITT START**	**0,0**	**0,0**	**12,2**	**13:05**	**15:17**	**00:00:00**
	3	Turn Left	↰		2,4	2,4	9,8	13:07	15:19	00:02:42
	4	**Split Time**	↰		**3,4**	**5,8**	**6,4**	**13:11**	**15:23**	**00:06:35**
	4	U-Turn	↩		1,8	7,6	4,6	13:13	15:25	00:08:31
	3	U-Turn	↩		1,7	9,3	2,9	13:15	15:26	00:10:20
	3	Turn Left	↰		0,8	10,1	2,1	13:16	15:27	00:11:09
	3	**HUDAYRIYAT ISLAND**	↑	**ITT FINISH**	**2,1**	**12,2**	**0,0**	**13:18**	**15:29**	**00:13:19**

NOTES

FIRST RIDER START: 13:05

LAST RIDER FINISH: 15:30

SPLIT TIME: KM 5.8

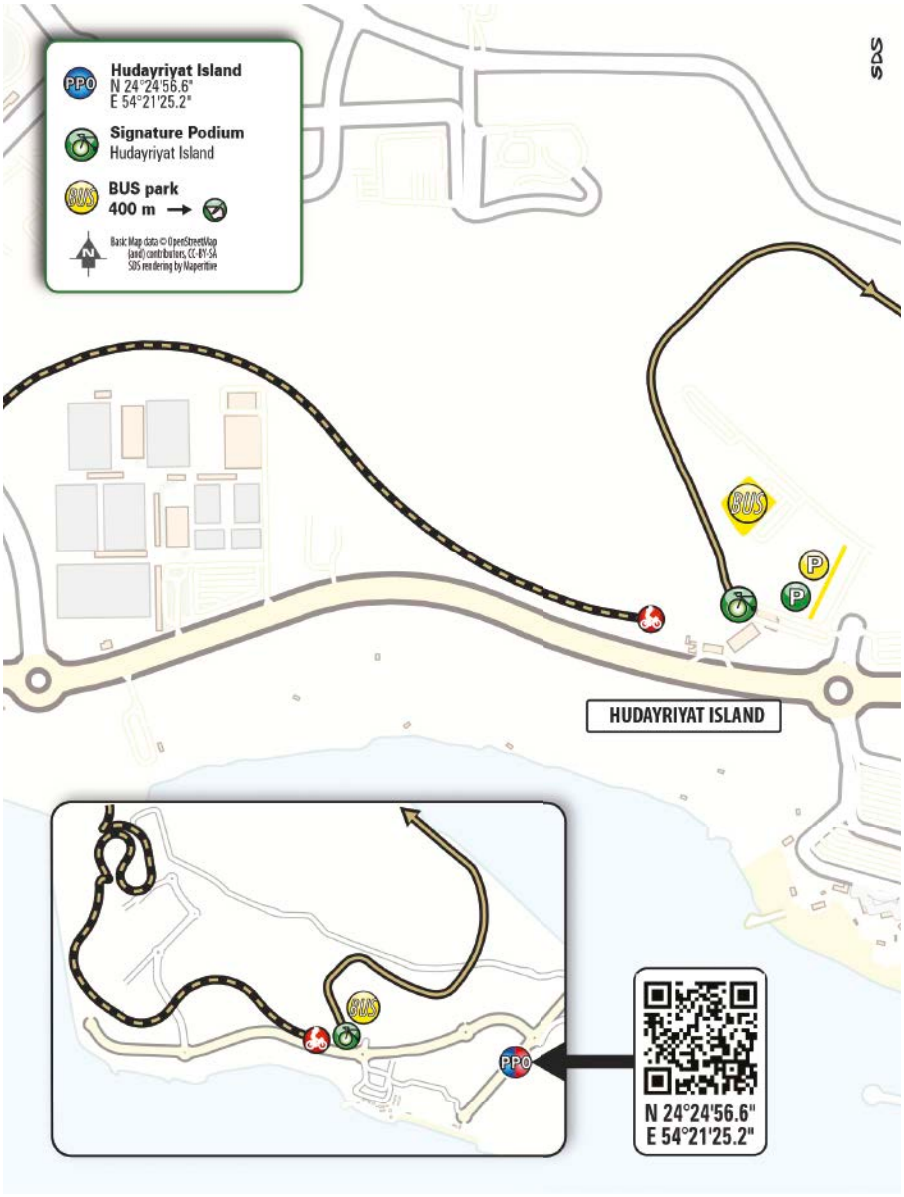
Hudayriyat Island
N 24°24'56.6"
E 54°21'25.2"
Signature Podium
Hudayriyat Island
BUS park
400 m
Basic Map data © OpenStreetMap (and) contributors, CC-BY-SA
SDS rendering by Mapertitive
SDS
BUS
P
P
HUDAYRIYAT ISLAND
BUS
PPO
N 24°24'56.6"
E 54°21'25.2"

START | 2

LAST KM

Wide curves, wide road, excellent road surface, with a tarmac finishing straight.

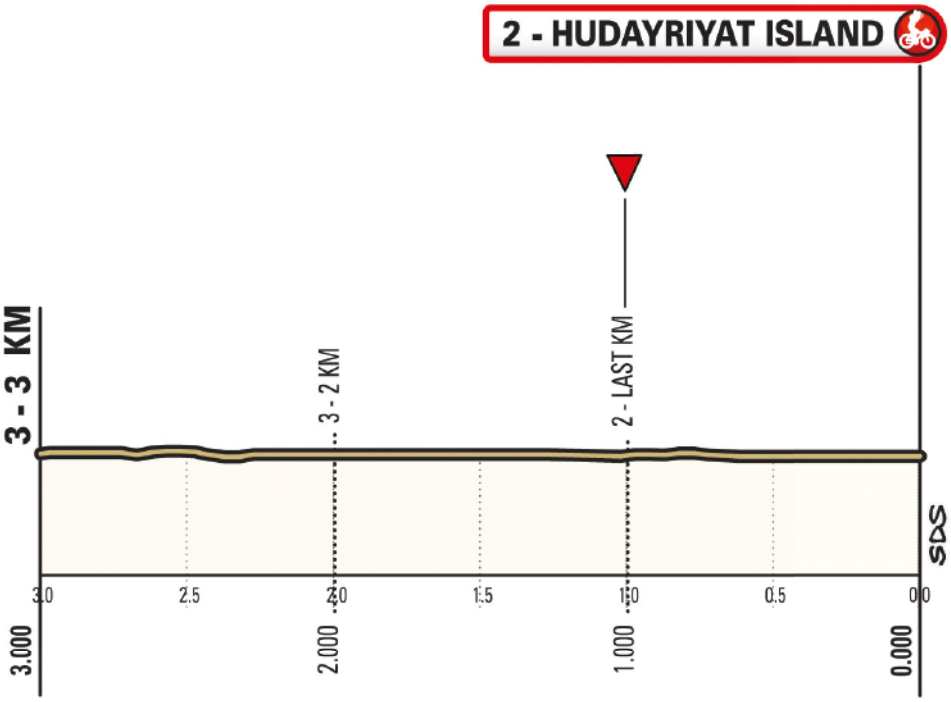

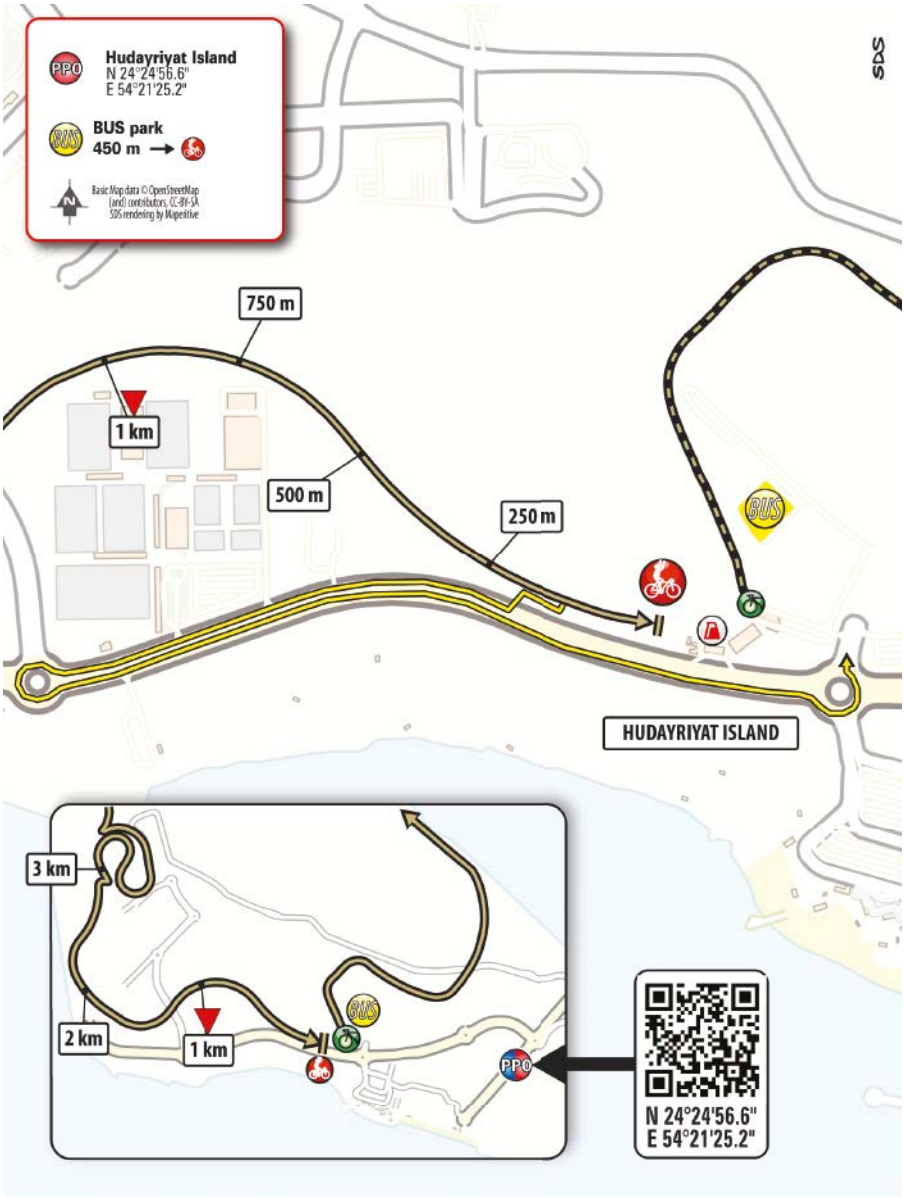
Hudayriyat Island
N 24°24'56.6"
E 54°21'25.2"
PPO
BUS park
450 m
BUS
Basic Map data © OpenStreetMap (and) contributors, CC-BY-SA
SDS rendering by Mapeditive
SDS
750 m
1 km
500 m
250 m
BUS
HUDAYRIYAT ISLAND
3 km
2 km
1 km
BUS
PPO
N 24°24'56.6"
E 54°21'25.2"

FINISH | 2

TUESDAY 17TH FEBRUARY
ABU DHABI TIME TRIAL
HUDAYRIYAT ISLAND - HUDAYRIYAT ISLAND

HUDAYRIYAT ISLAND

A stunning destination for those seeking beachfront relaxation and adventure, Hudayriyat Island is the ultimate spot for family outings and fun with friends. Located just across the water from Al Bateen, it offers a wide array of activities including football fields, running tracks, basketball and tennis courts, bike parks, cycling tracks, skate parks, an obstacle course, and a variety of watersports. With glamping facilities, play parks, and restaurants, it's a perfect place to enjoy the outdoors in style.

ABU DHABI VELODROME

Is a purpose-built indoor cycling facility on Hudayriyat Island designed to international standards. It will feature a UCI Category 1 indoor track and serve as a venue for professional championships, community events, and training, playing a key role in developing cycling and promoting an active lifestyle in Abu Dhabi. The velodrome is expected to open in the coming period.

BESIDE HUDAYRIYAT ISLAND

AL BATEEN BEACH & AL BATEEN LADIES CLUB

Al Bateen Beach is a calm public beach in Abu Dhabi, ideal for relaxation, walking, and light beach activities, with family-friendly facilities and scenic sea views. Adjacent to it, Al Bateen Ladies Club is a dedicated women's facility offering fitness, wellness, swimming, and leisure amenities in a private and comfortable environment, making the area a popular destination for relaxation and healthy living.

ABU DHABI CORNICHE

A scenic seaside promenade with public beaches, walking and cycling paths, parks, and leisure areas along the city's coastline.

ADNOC TOWER

ADNOC Tower is a landmark skyscraper on the Abu Dhabi Corniche, serving as ADNOC's headquarters. The building features sustainable and energy-efficient design elements and includes offices, support facilities, and specialized centers.

ETIHAD TOWERS

Etihad Towers is an iconic five-tower complex on the Abu Dhabi Corniche, combining luxury living, business, hospitality, shopping, and dining. It includes residential and office towers, the Jumeirah at Etihad Towers hotel, and the Observation Deck at 300 with panoramic city and sea views.

EMIRATES PALACE

Emirates Palace is one of Abu Dhabi's most renowned landmarks, known for its grand Arabian architecture and five-star luxury. It offers a private beach, landscaped gardens, marina, luxury spa, and world-class dining, reflecting the emirate's heritage and hospitality.

QASR AL HOSN

As the oldest stone building in Abu Dhabi, Qasr Al Hosn is a historic landmark that offers insight into the city's origins. Originally built in 1761, this fort was once the residence of the ruling family and is now a cultural heritage site that showcases Abu Dhabi's transformation from a small fishing village to a thriving metropolis.

AL MARYAH ISLAND

Al Maryah Island, formerly known as Sowwah Island, is a natural island located northeast of Abu Dhabi, the capital of the United Arab Emirates. It is named for a famous oasis region in Abu Dhabi, Al Mariyah, which in turn is named after the species of Arabian deer - Al Mariyah - which live there.

SAADIYAT ISLAND

Saadiyat Island is a premier cultural and lifestyle destination in Abu Dhabi, known for its pristine beaches, world-class cultural institutions, and luxury resorts. The island features the Saadiyat Cultural District, Saadiyat Beach Walk, Saadiyat Nights, Saadiyat Beach, Saadiyat Beach Golf Club, and Berklee Abu Dhabi, combining culture, leisure, and modern living in a unique coastal setting.

YAS ISLAND

Yas Island is one of Abu Dhabi's leading leisure and lifestyle destinations, internationally known for its world-class attractions, entertainment venues, and waterfront developments. Key highlights include Ferrari World Abu Dhabi, Yas Marina Circuit (home of the Formula 1 Abu Dhabi Grand Prix), Yas Waterworld, Warner Bros. World Abu Dhabi, SeaWorld Yas Island Abu Dhabi, Yas Bay Waterfront, Etihad Arena, Yas Mall, Yas Links Abu Dhabi, Yas Beach, in addition to residential communities and international hotels. Together, these elements make Yas Island a fully integrated hub for tourism, entertainment, sports, and modern living.


UAE


One Land.
Many Worlds.
Discover a destination of contrasts where wild landscapes meet lifestyle experiences and luxury retreats, setting the tone for your adventure. From coast to desert to mountain, every journey reveals something extraordinary.
visitrasalkhaimah.com
ras al khaimah

STAGE 3

CLIMB STAGE 

18 FEB 2026

RAS AL KHAIMAH TOURISM DEVELOPMENT AUTHORITY

183 KM

STAGE

FROM
UMM AL QUWAIN

TO
JEBEL MOBRAH

Start Village: Umm al Quwain
Hospitality opening time: 10:00
Team Presentation: 11:00 - 12:15
Start: 12:25
KM 0: 12:30 (transfer 2,9 km)
Finish line: Jebel Mobrah
Estimated finish time: 17:00

The first of the two mountain stages that are expected to be decisive at the UAE Tour. The stage is clearly divided into two distinct parts: an initial slightly rolling section across the desert leading towards the final climb, followed by the last approximately 20 km of continuous ascent to the finish.
The stage starts in Umm al Quwain and, after a first passage through the desert, reaches Ras al Khaimah. The route then crosses the desert a second time heading towards the base of Jebel Mobrah. The final climb is around 15 km long. The first section averages 7% up to the first summit, followed by 6 km at an average gradient of 12%.

ras al khaimah
tourism development authority

ELEVATION	UAQ			Distance			Timetable km / h		
				leg	run	to be run	42	40	38
4	**UMM AL QUWAIN**	↑	**Start Village**		**2,9**		**12.25**	**12.25**	**12.25**
3	**UMM AL QUWAIN**	↑	**km 0**	**0,0**	**0,0**	**183,0**	**12.30**	**12.30**	**12.30**
5	E55 x E11 INterchange	↑	E55	9,3	9,3	173,7	12.42	12.43	12.44
25	E55 x E311 Interchange	↑	E55	8,4	17,7	165,3	12.54	12.55	12.56
28	E55 x E611 Interchange	↰	E611	4,5	22,2	160,8	13.00	13.01	13.03
33	Wadi Yamah	↑	E611	13,4	35,6	147,4	13.19	13.21	13.23
	RAK								
25	E611 x E87 Interchange	↑	E611	15,8	51,4	131,6	13.39	13.42	13.46
8	E611 x E18 Interchange	↑	E18 (Saqr Park)	16,5	67,9	115,1	14.00	14.05	14.09
44	Wadi Malaha Interchange	↑	E611	10,4	78,3	104,7	14.15	14.20	14.25
5	Exit to Ras al Khaimah	↱	E11	7,8	86,1	96,9	14.25	14.30	14.36
2	Sheikh Salem Bin Sultan St	↱		4,7	90,8	92,2	14.31	14.37	14.43
2	Al Jarrafat St	↑	Al Diwan Rd-Al Muntasir Rd	2,4	93,2	89,8	14.34	14.40	14.46
3	**Ras al Khaimah**	↑	**Al Khor Rd.**	**10,2**	**103,4**	**79,6**	**14.48**	**14.55**	**15.02**
3	Ins. E18	↑	E18	5,2	108,6	74,4	14.55	15.02	15.09
9	E18 x E611 Interchange	↑	E18	8,1	116,7	66,3	15.06	15.13	15.21
20	Ras Al Khaimah Airport	↰	E18	9,5	126,2	56,8	15.19	15.27	15.36
89	Ins. E87	↰	E87	15,0	141,2	41,8	15.40	15.49	15.58
	FUJAIRAH								
282	**Intermediate Sprint #2**	↑	**E87**	**17,3**	**158,5**	**24,5**	**16.03**	**16.13**	**16.24**
288	U-Turn	↶	E87	0,4	158,9	24,1	16.04	16.14	16.25
257	Exit to Al Tawien	↱		1,8	160,7	22,3	16.06	16.16	16.27
151	Al Tawien	↱		7,4	168,1	14,9	16.15	16.26	16.37
421	Final Climb Starts	↑		8,0	176,1	6,9	16.27	16.38	16.50
	RAK								
1212	**JEBEL MOBRAH**	↑		**6,9**	**183,0**	**0,0**	**16.50**	**17.05**	**17.21**

NOTES

INTERMEDIATE SPRINT: **KM 103.4 RAS AL KHAIMAH**
KM 158.5 INTERMEDIATE SPRINT #2

FEED/LITTER ZONE: **KM 32.0 - 70.4 - 107.0- 138.4 - 165.4**

LITTER ZONE: **KM 172.7 - 178.2**


Umm Al Quwain
N 25°30'01.1"
E 55°33'02.4"
Signature Podium
Umm Al Quwain
BUS park
100 m
Off Race
Basic Map data © OpenStreetMap [and] contributors, CC-BY-SA
SDS rendering by Mapertive
km 0
N 25°30'01.1"
E 55°33'02.4"
PPO
FROM
DUBAI
ABU DHABI
FROM
RAS AL KHAIMAH
BUS
P
P
UMM AL QUWAIN CORNICHE
km 0
SDS

START | 3

CLIMB DETAILS

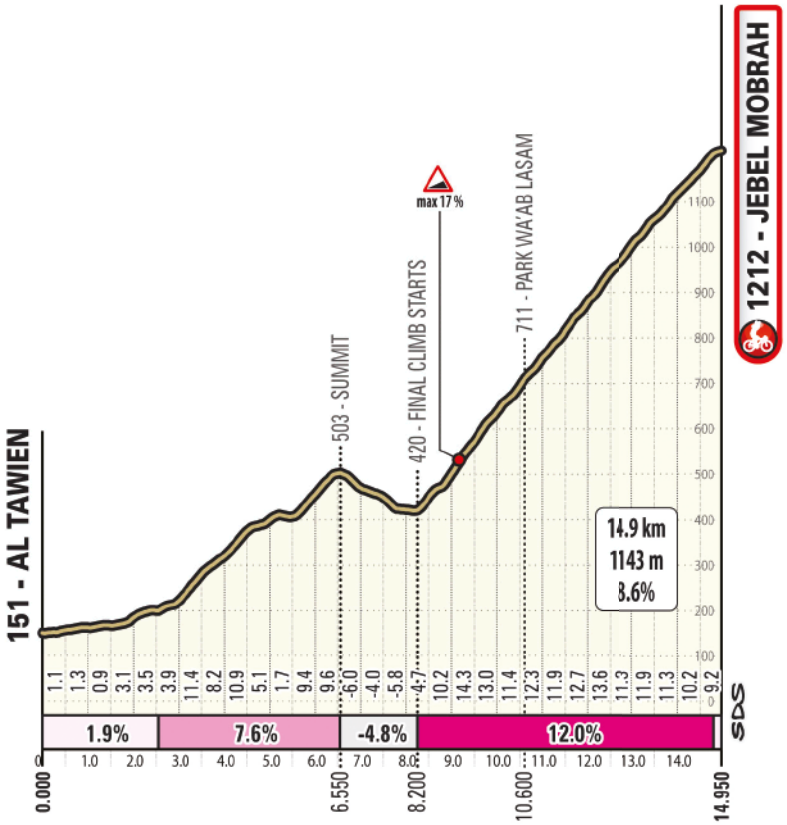



LAST KM

The final climb features very steep gradients (maximum 17%), with slopes consistently above 10–12% all the way to the finish. Straight asphalt finishing stretch.

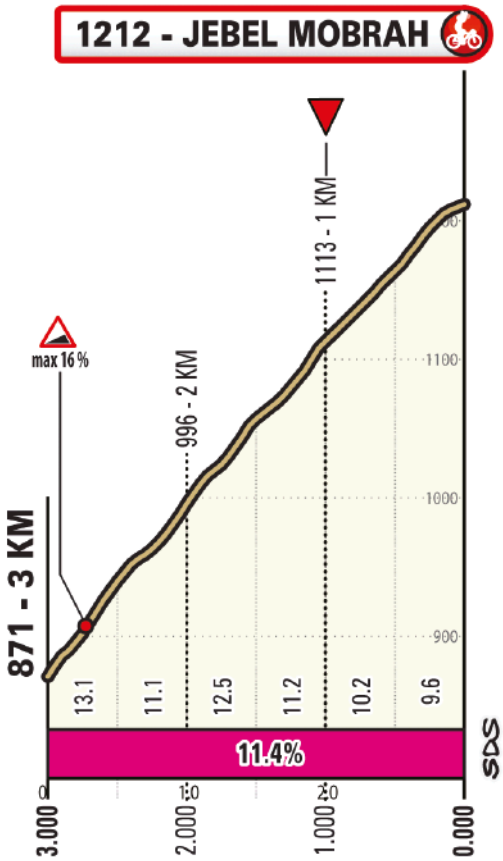

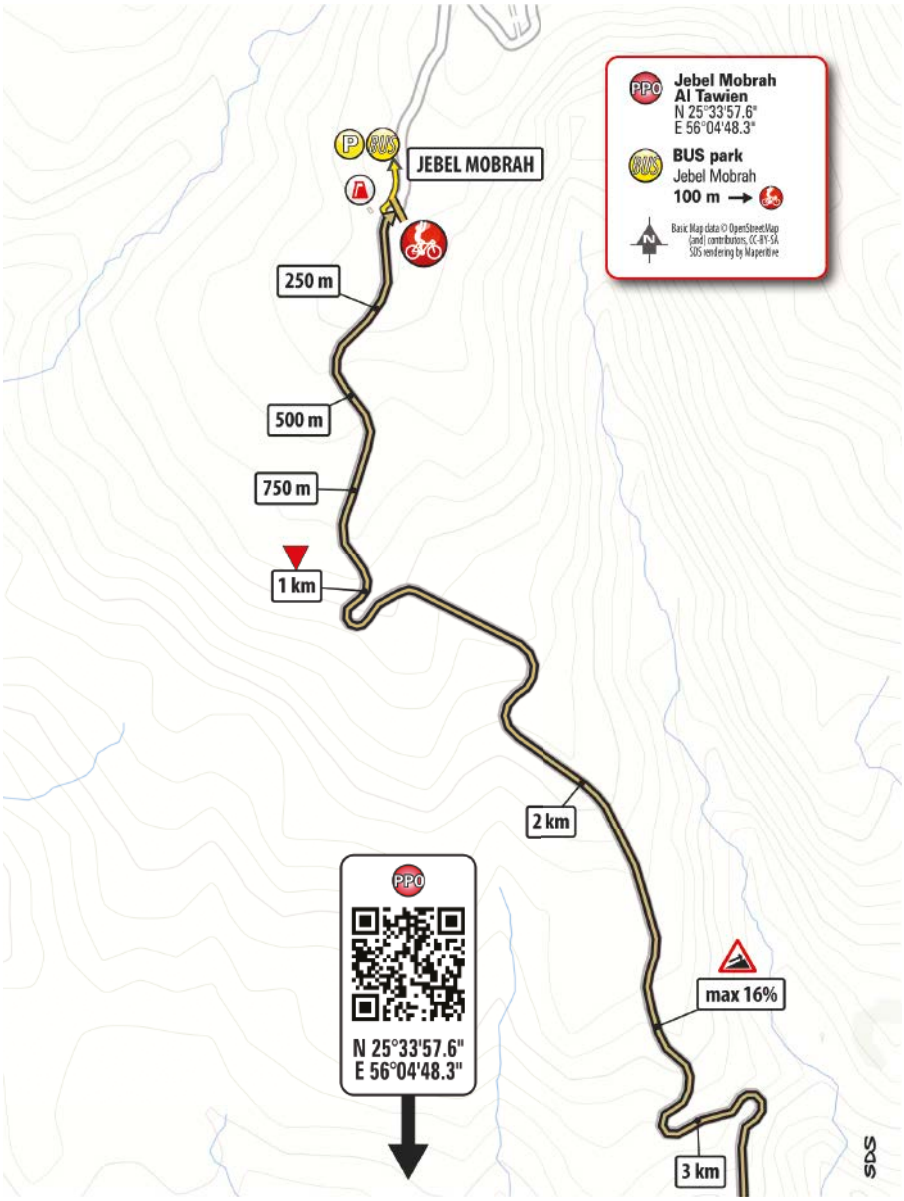
JEBEL MOBRAH
Jebel Mobrah
Al Tawien
N 25°33'57.6"
E 56°04'48.3"
BUS park
Jebel Mobrah
100 m
250 m
500 m
750 m
1 km
2 km
max 16%
3 km
N 25°33'57.6"
E 56°04'48.3"
SDS

FINISH | 3

WEDNESDAY 18TH FEBRUARY
UAQ - RAK
UMM AL QWAIN - JEBEL MOBRAH (RAK)

UMM AL QUWAIN

Umm Al Quwain is the second smallest and least populated emirate in the UAE, known for its relaxed atmosphere and natural beauty. The emirate is home to rich coastal mangroves, sandy beaches, and a variety of islands, making it a paradise for nature enthusiasts. Traditional activities like dhow building, falconry, and camel racing are also part of the local culture, offering visitors an authentic experience.

AL KHOR WATERFRONT

is a coastal destination overlooking the Arabian Gulf, offering open spaces for walking, relaxation, and family activities. It features a scenic promenade, seating areas, and community facilities, making it a calm and attractive setting for leisure and public events in the emirate.

UMM AL QUWAIN NATIONAL MUSEUM

The UAQ National Museum is housed in a renovated ancient fort that was originally used to guard the entrance to the old town of Umm Al Quwain. The museum showcases a variety of artifacts discovered at nearby archaeological sites, including items from the ancient coastal city of Al-Dur, which dates back to 200 BCE to the third century CE.

AL SINNIYAH ISLAND

Al Sinniyah Island is the largest of several islands that lie off the mainland of Umm Al Quwain. The island is known for its natural beauty, featuring dense mangroves, sandy beaches, and an array of wildlife, including Arabian gazelles, falcons, and turtles. The island is a popular destination for birdwatchers, with rare species such as Socotra cormorants and flamingos frequently spotted.

SUWAIDI PEARLS FARM

For those interested in the rich history of pearl diving in the UAE, a visit to the Suwaidi Pearls Farm is a must. Established in 2005, the farm offers insight into the traditional art of pearl farming. Visitors can explore the farm, learn about the techniques used in pearl cultivation, and even try opening oysters to discover pearls.

DREAMLAND AQUA PARK

Dreamland Aqua Park is the largest water park in the UAE, located on the scenic coastline of Umm Al Quwain. Spanning 250,000 square meters, it features an array of attractions, including high-salinity pools, raft rides, wave pools, lazy rivers, and water slides. It offers a fun-filled day for visitors of all ages, along with a relaxing spa-like pool for those seeking a more tranquil experience.

FLAMINGO BEACH RESORT

A beachfront resort in Umm Al Quwain offering comfortable accommodation, sea views, and leisure facilities, ideal for relaxation and family stays.

UMM AL QUWAIN MANGROVE RESERVE

A protected natural area featuring rich mangrove ecosystems, popular for kayaking, eco-tours, and wildlife observation.

UMM AL QUWAIN UNIVERSITY

is a public university in Umm Al Quwain offering undergraduate programs that support education, innovation, and workforce development in the emirate.

AL SAWAN CAMEL RACETRACK

The Al Sawan Camel Racetrack is a historic site for traditional camel racing, a beloved heritage sport in Ras Al Khaimah. Races are held every Friday morning during the winter season, attracting both locals and tourists. The racetrack, located in Digdaga and Hamraniya, is also a training ground for camels throughout the week.

RAS AL KHAIMAH

Ras Al Khaimah is one of the seven emirates of the UAE, known for its diverse landscapes of mountains, beaches, and desert. Key landmarks include Jebel Jais, the UAE's highest peak and home to Jais Flight; Al Marjan Island with resort developments; and Dhayah Fort, reflecting the emirate's rich heritage

RITZ-CARLTON AL WADI DESERT

A luxury desert resort set within a protected nature reserve, offering private villas, wildlife experiences, wellness retreats, and authentic desert hospitality.

SHEIKH KHALIFA SPECIALTY HOSPITAL

Sheikh Khalifa Specialty Hospital, located in Ras Al Khaimah City, is a tertiary medical facility offering specialized services across various medical fields. The hospital provides high-quality care and is a key healthcare institution in the region, serving both local and international patients.

SAQR PARK

Saqr Park is a community park in Ras Al Khaimah, open year-round and offering a wide range of activities for families. It was inaugurated by His Highness Sheikh Saqr bin Mohammed Al Qasimi, the ruler of Ras Al Khaimah, and is a popular destination for recreation and leisure.

SHIMAL

Shimal is a small village with significant archaeological importance, known for its pre-Islamic tombs dating back to around 2000–1300 BC. Visitors can explore the historical tombs and artifacts discovered in the area, including pottery, weapons, and other ancient relics. The village also features the Husn al-Shimal Fort, providing stunning views of the surrounding landscape.

MOHAMMED BIN SALEM MOSQUE

Dating back to the 18th century, Mohammed Bin Salem Mosque is a culturally significant site in Ras Al Khaimah. Excavations reveal that a mosque has existed in this location since the 16th century. The mosque is a vital part of the city's historical fabric and offers insights into the region's religious heritage.

JULPHAR TOWERS

Julphar Towers, an ultramodern development in Ras Al Khaimah, is home to residential and office towers that offer a luxurious lifestyle. Its location provides easy access to the city's beaches, mangroves, and creek, making it an ideal destination for both work and leisure.

NATIONAL MUSEUM OF RAS AL KHAIMAH

The Ras Al Khaimah National Museum offers a deep dive into the region's history, showcasing archaeological and ethnological artifacts. Visitors can explore a variety of exhibits, including manuscripts, treaties between Ras Al Khaimah and Britain, and traditional weapons. The museum is a must-visit for history lovers.

CORNICHE AL QAWASIM

Corniche Al Qawasim is a beautiful stretch of coastline in the heart of Ras Al Khaimah, lined with lush mangroves and offering stunning views of Jebel Jais. Visitors can enjoy the serene atmosphere, with attractions like the Sheikh Zayed Mosque and Grove Village Mall, as well as various cafes and leisure activities.

JULPHAR GULF PHARMACEUTICAL INDUSTRIES

Julphar Gulf Pharmaceutical Industries is one of the largest pharmaceutical manufacturers in the Middle East. Founded in Ras Al Khaimah in 1980,

Julphar produces a wide range of high-quality medicines and healthcare products, serving regional and international markets while adhering to global manufacturing standards.

RAS AL KHAIMAH ZOO

Ras Al Khaimah Zoo is a family-friendly attraction in Ras Al Khaimah that houses a variety of animals in a natural outdoor setting. The zoo focuses on education, wildlife awareness, and conservation, offering visitors an enjoyable recreational and learning experience.

AL HAMRA VILLAGE

Al Hamra Village is a premium resort community located on man-made islands. It is renowned for its picturesque beaches, top-end hotels, luxurious apartments, and the Al Hamra Marina & Yacht Club. The village offers world-class amenities, including the championship Al Hamra Golf Club, designed by Peter Harradine. Al Hamra Mall, featuring global fashion brands, as well as international restaurants and cafes, provide a perfect blend of shopping, dining, and leisure with harbor views.

AL JAZEERA AL HAMRA HERITAGE VILLAGE

Al Jazeera Al Hamra is the last remaining historical pearling village in the Gulf region. This cultural gem offers visitors a chance to explore its traditional architecture, history, and local arts during the RAK ART Festival, held through February. The village preserves Ras Al Khaimah's ancient heritage, showcasing the region's rich history, particularly its pearling industry.

MINA AL ARAB

Nestled off the coast of central Ras Al Khaimah, Mina Al Arab is a stunning twin-island destination. It is home to luxury resorts like the InterContinental and Anantara Mina Al Arab, offering guests a serene escape surrounded by ecological reserves and pristine beaches. With waterfront cafés, boutique shops, and world-class amenities, this idyllic retreat embodies the perfect mix of nature and luxury.

RAS AL KHAIMAH MANGROVES

The mangroves of Ras Al Khaimah offer a serene natural experience, home to a variety of wildlife, including flamingos. These coastal areas provide an ideal location for kayaking and exploring nature, right at the edge of the city. The mangroves form an essential part of the region's coastal ecosystem, offering tranquility and a chance to connect with nature.

DHAYAH FORT

Dhayah Fort, situated atop a hill with panoramic views of the surrounding palm gardens and sea, is the only hilltop fort still standing in the UAE. Originally built in the 19th century on the foundations of older structures, it offers a fascinating glimpse into the region's history, with a rich backdrop of fertile land and dramatic mountain landscapes.

JEBEL JAIS

Jebel Jais, the UAE's highest peak at 1,934 meters above sea level, offers awe-inspiring views and thrilling outdoor adventures. Located in the Hajar Mountains, Jebel Jais provides a cool respite from the heat, with temperatures approximately ten degrees cooler than sea level. Visitors can enjoy activities like hiking, zip-lining, and stargazing, making it a must-visit destination for nature enthusiasts and adventure seekers alike.

JAIS SKY TOUR

The Jais Sky Tour offers a thrilling adventure with zip-lines spanning 5 kilometers across the stunning cliffs and canyons of Jebel Jais. This exhilarating experience includes the UAE's highest sky bridge, at 1,250 meters above sea level, and provides spectacular views of the Hajar Mountains while reaching speeds of up to 60 km/h.

PURO EXPRESS

Located at Jebel Jais Viewing Deck Park, 1,300 meters above sea level, Puro Express is the perfect stop for light snacks and drinks. Visitors can relax and take in the stunning panoramic views of the Hajar Mountains while enjoying a variety of refreshing options.

1484 BY PURO RESTAURANT

The UAE's highest restaurant, 1484 by Puro, is located 1,484 meters above sea level. Guests can enjoy a diverse selection of international dishes while taking in breathtaking views of the surrounding mountains from the expansive outdoor terrace.

JEBEL MEBRAH

is a prominent mountain in Ras Al Khaimah, known for its scenic landscape and winding mountain roads. It is a popular destination for outdoor activities, particularly cycling challenges and endurance rides, making it a distinctive spot for adventure and nature enthusiasts.


LAZER
MERIDA
BAHRAIN
Vision
Vision



بالمـز الرياضيـة
PALMS SPORTS

Empowering Sport.
Inspiring Performance.

Palms Sports operates at scale across grassroots, scholastic, community, and elite-performance environments, delivering structured training programs, competitions, talent pathways, and high-performance support systems nationwide.

Parallel to partaking in building a more active and health-conscious society, Palms Sports established programs that are geared to identify, develop, and nurture national champions from early participation to elite competition.

Proud to support the spirit of endurance and achievement at the **UAE Tour 2026**.





www.palmssports.com

palmssportsuae
uae_warriors

palmssportsuae
uaewarriorsmma

palmssportsuae
@UAEWarriors

STAGE 4

SPRINT STAGE

19 FEB 2026

PALMS SPORTS

182 KM

STAGE

FROM
FUJAIRAH

TO
FUJAIRAH

Start Village: Fujairah
Hospitality opening time: 10:30
Team Presentation: 11:25 - 12:40
Start: 12:50
KM 0: 13:00 (transfer 6 km)
Finish line: Fujairah
Estimated finish time: 17:00

The stage starts in Fujairah and heads out to a turning point in the enclaves of Hatta (Dubai) and Masfut (Ajman), crossing the desert areas of the Hajar Mountains. This is the stage that passes through the highest number of different Emirates. The entire route runs on wide, well-paved and largely straight desert roads, where wind and occasionally sand may be encountered.

بالمـز الرياضيـة
PALMS SPORTS

ELEVATION	FUJAIRAH			Distance			Timetable km / h		
				leg	run	to be run	47	45	43
9	**FUJAIRAH**	↑	**Start Village**	**6,0**			**12.50**	**12.50**	**12.50**
46	**FUJAIRAH**	↑	**km 0**	**0,0**	**0,0**	**182,0**	**13.00**	**13.00**	**13.00**
212	Exit 79 - Al Farfar	↑	E84	8,8	8,8	173,2	13.11	13.12	13.12
	RAK								
391	Exit 70 - Mamdooh	↑	E84	9,4	18,2	163,8	13.24	13.25	13.26
230	Exit 58 - Shawka	↰	Kadra Rd.	11,6	29,8	152,2	13.38	13.40	13.42
286	Al Shawka	↰	E102	9,3	39,1	142,9	13.51	13.53	13.55
303	Interchange	↑		16,4	55,5	126,5	14.12	14.16	14.19
267	Munay	↱	Al Munayi rd.	3,1	58,6	123,4	14.16	14.20	14.24
220	Al Huwailat	↑		9,0	67,6	114,4	14.28	14.32	14.36
	DUBAI								
302	Hatta Fort	↱	E44	10,4	78,0	104,0	14.42	14.46	14.51
354	Exit to Masfut	↰		6,7	84,7	97,3	14.50	14.56	15.01
	AJMAN								
334	**Masfut**	↱	**Intermediate Sprint #1**	**3,0**	**87,7**	**94,3**	**14.54**	**14.59**	**15.05**
366	Interchange E44	↰	E44 - Al Watan Rd.	5,5	93,2	88,8	15.02	15.07	15.13
	RAK								
271	Al Huwailat exit	↑		12,3	105,5	76,5	15.17	15.23	15.30
330	Exit to Al Munay	↱	Al Rabet St.	5,3	110,8	71,2	15.24	15.31	15.38
310	Interchange E102	↰	E102	4,3	115,1	66,9	15.29	15.36	15.43
290	Exit to Kadra	↱	Kadra rd.	16,6	131,7	50,3	15.50	15.57	16.06
267	**Intermediate Sprint #2**	↑		**2,9**	**134,6**	**47,4**	**15.53**	**16.01**	**16.10**
231	Exit to Fujairah	↱	E84	5,9	140,5	41,5	16.01	16.09	16.18
393	Exit 70 - Mamdooh	↑	E84	11,9	152,4	29,6	16.16	16.25	16.35
	FUJAIRAH								
211	Exit 79 - Al Farfar	↑	E84	9,4	161,8	20,2	16.28	16.37	16.47
36	Al Fujairah Airport	↑	E89	10,1	171,9	10,1	16.40	16.50	17.00
8	Al Corniche St	↱		5,3	177,2	4,8	16.46	16.56	17.07
9	**FUJAIRAH**	↑		**4,8**	**182,0**	**0,0**	**16.52**	**17.03**	**17.14**

NOTES

INTERMEDIATE SPRINT: **KM 87.7 MASFUT**
KM 134.6 INTERMEDIATE SPRINT #2

FEED/LITTER ZONE: **KM 31.2 - 79.5 - 116.9- 149.1**

LITTER ZONE: **KM 171.4**


Fujairah
N 25°07'17.5"
E 56°20'49.3"
Signature Podium
Fujairah Corniche
BUS park
500 m
Basic Map data © OpenStreetMap (and) contributors, CC-BY-SA
SDS rendering by Magentine
FUJAIRAH
PPO
N 25°07'17.5"
E 56°20'49.3"
km 0
Haleefath
Madhab
Anajaimat
Al Faseel
Owaid
Ghalala
Town Center
Al Gurfaa
FROM
DUBAI
ABU DHABI
SDS

START | 4

LAST KM

Final Kilometers on a wide, avenue sits on asphalt.

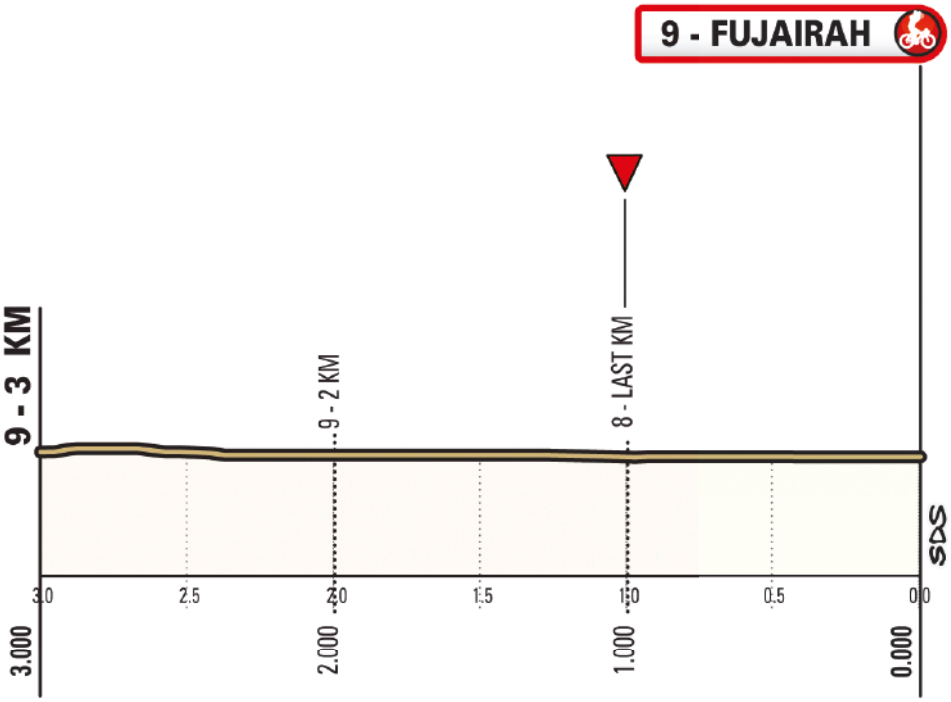


Fujairah
N 25°07'17.5"
E 56°20'49.3"
BUS park
500 m
Basic Map data © OpenStreetMap (and) contributors, CC-BY-SA
SDS rendering by Mapenitive
FUJAIRAH
250 m
3 km
500 m
750 m
1 km
2 km
N 25°07'17.5"
E 56°20'49.3"
SDS

FINISH | 4

THURSDAY 19TH FEBRUARY
FUJAIRAH
FUJAIRAH - FUJAIRAH

FUJAIRAH

is one of the seven emirates of the United Arab Emirates, located on the eastern coast along the Gulf of Oman. It is known for its scenic mountain landscapes, rich heritage, and coastal attractions. Key landmarks include Fujairah Fort, Al Bidyah Mosque—the oldest mosque in the UAE—and the Fujairah Corniche, making the emirate a distinctive destination for history, nature, and seaside experiences.

FUJAIRAH COAST

Fujairah, the only emirate on the UAE's eastern coast, stretches along the Gulf of Oman for around 70 kilometers, offering direct access to the Indian Ocean. The coastline is known for its beautiful beaches, clear waters, and dramatic mountain backdrop, making it ideal for watersports, fishing, and outdoor recreation.

Notable beaches along the Fujairah coast include Al Aqah Beach, Sandy Beach, Umbrella Beach, Khorfakkan Beach, and Dibba Beach, all of which highlight the emirate's natural beauty and coastal appeal.

FUJAIRAH CORNICHE

is a scenic seaside promenade along the Gulf of Oman, offering walking paths, open spaces, and family-friendly areas for leisure and community activities. Nearby, Fujairah Marina Club provides marina and recreational facilities, enhancing the corniche as a key coastal destination in Fujairah.

UMBRELLA BEACH

Qidfa Beach also known by "Umbrella Beach", located in Fujairah, offers serene waters and stunning views of the Hajar Mountains in the backdrop. The beach is perfect for relaxation and water sports, with a variety of resorts and restaurants offering a peaceful escape. The natural beauty of the area, combined with its proximity to the coast, makes it a popular destination for visitors seeking tranquility and outdoor adventures.

FUJAIRAH FORT

Built in the 16th century and located on a hill overlooking the city, Fujairah Fort is one of the most important historical landmarks in the emirate. The fort, with its three circular towers and one square tower, offers visitors a glimpse into the region's military history and architectural prowess. Its position provides panoramic views of Fujairah city and the surrounding landscapes.

FUJAIRAH MUSEUM

The Fujairah Museum, one of the most popular tourist attractions in the region, offers visitors a deep dive into the history and culture of Fujairah. The museum showcases a variety of exhibits, including ancient artifacts, archaeological findings, and exhibits on the traditional lifestyle and history of the UAE.

SHEIKH ZAYED GRAND MOSQUE IN FUJAIRAH

The Sheikh Zayed Grand Mosque in Fujairah is the second-largest mosque in the UAE. Opened in 2015, it serves as the main mosque for the emirate. The mosque is known for its impressive architecture, with intricate designs and the use of traditional Islamic styles. It's a peaceful and beautiful place of worship, welcoming visitors to learn about the Islamic culture.

AL WATAN STREET

is a major road in the UAE that serves as an important link between several emirates and key urban areas. It supports traffic movement, connectivity, and economic activity, making it a vital transport corridor for daily commuting and inter-emirate travel.

HATTA

Hatta is a mountainous enclave of Dubai known for its rugged landscapes, Hatta Dam, and outdoor activities such as hiking, cycling, and kayaking, making it a popular eco-tourism and adventure destination.

HATTA DAM

Located between the Hatta Mountains, the dam forms a scenic turquoise lake and is a popular eco-tourism destination for kayaking, hiking, and enjoying nature.

WADI HUB HATTA

An outdoor adventure destination offering mountain biking trails, hiking, climbing, and family-friendly activities. It is a key hub for sports and adventure tourism in Hatta.

HATTA HERITAGE VILLAGE

A historic site that reflects traditional Emirati life, featuring restored houses and heritage artifacts that highlight the area's culture and history.

MASFOUT

Masfout is a mountainous area of Ajman characterized by its rocky terrain, cooler climate, and peaceful setting. It is known for heritage sites and outdoor activities, offering a quiet nature retreat within the UAE.

MASFOUT FORT

A historic fort in Masfout, Ajman, known for its defensive architecture and its role in the area's past.

MASFOUT OASES

Natural green oases spread across the mountainous landscape, known for traditional agriculture and a peaceful environment suitable for nature tourism.

BIN SULTAN MOSQUE

One of the oldest mosques in the UAE, built in **1815** in Masfout. It features traditional architecture using local materials and stands as an important religious and heritage landmark reflecting the area's history and spiritual values.



دبي UBAI
للرياضة SPORTS

دبي الوجهة العالمية للرياضة.

Dubai to be the world's leading destination for sports.

www.dubaisc.ae

@DUBAISC

STAGE 5

SPRINT STAGE

20 FEB 2026

DUBAI

STAGE

166 KM

FROM

DUBAI
AL MAMZAR PARK

TO

HAMDAN BIN
MOHAMMED SMART
UNIVERSITY

Start Village: Dubai Al Mamzar Park
Hospitality opening time: 11:00
Team Presentation: 11:55 - 13:10
Start: 13:20
KM 0: 13:30 (transfer 5,7 km)
Finish line: Hamdan Bin Mohammed Smart University
Estimated finish time: 17:00

An urban stage in Dubai. The first part leaves the built-up area heading towards the desert, passing classic locations of these stages such as Al Qudra Cycle Track and Meydan Racecourse, before reaching the finish area. The entire route runs on very wide, mostly straight roads, connected by large-radius roundabouts and well-paved surfaces.

DUBAI SPORTS

ELEVATION	DUBAI			Distance			Timetable km / h		
				leg	run	to be run	49	47	45
3	**DUBAI AL MAMZAR PARK**	↑	**Start Village**	**5,7**			**13.20**	**13.20**	**13.20**
3	**DUBAI AL MAMZAR PARK**	↑	**km 0**	**0,0**	**0,0**	**166,0**	**13.30**	**13.30**	**13.30**
2	Dubai Islands	↑		5,2	5,2	160,8	13.36	13.36	13.36
2	Infinity Brg Rd	↰	D85	4,3	9,5	156,5	13.41	13.41	13.42
5	Infinity Bridge	↑	D85	2,8	12,3	153,7	13.44	13.45	13.46
5	Al Mina	↑	D92-Al Wasl Rd.	3,3	15,6	150,4	13.48	13.49	13.50
2	Al Safa St.	↰	D71	4,8	20,4	145,6	13.54	13.55	13.56
2	Interchange Al Safa St. x Sh. Zayed Rd.	↑	D71	1,6	22,0	144,0	13.56	13.57	13.58
2	Ins. E44	↱	E44	4,4	26,4	139,6	14.01	14.02	14.04
3	**Al Meydan Racecourse**	↑	**D77**	**5,7**	**32,1**	**133,9**	**14.08**	**14.10**	**14.12**
16	Ins. E66	↱	E66	9,2	41,3	124,7	14.20	14.22	14.24
23	Interchange E66 X E311	↑	E66	3,6	44,9	121,1	14.25	14.27	14.29
25	Ins. D54	↱	D54	3,1	48,0	118,0	14.28	14.31	14.34
35	Interchange D54 x D57	↑	D54	8,2	56,2	109,8	14.39	14.42	14.45
25	Arabian Ranches	↰	D63	5,0	61,2	104,8	14.45	14.48	14.52
24	Interchange D63 x E611	↑	D63	2,7	63,9	102,1	14.48	14.51	14.55
61	Interchange D63 x E77	↑	D63	10,6	74,5	91,5	15.01	15.05	15.10
85	**Al Qudra Cycle Track**	↱		**10,9**	**85,4**	**80,6**	**15.15**	**15.20**	**15.25**
75	Al Marmoom Oasis	↑		3,8	89,2	76,8	15.20	15.24	15.30
70	Al Marmoon Conservation Reserve	↩		6,8	96,0	70,0	15.28	15.33	15.38
75	Al Marmoom Oasis	↑		6,7	102,7	63,3	15.36	15.42	15.48
85	Al Qudra Cycle Track	↱		3,7	106,4	59,6	15.41	15.47	15.53
109	Al Qudra Desert	↩		9,0	115,4	50,6	15.52	15.59	16.05
85	Al Qudra Cycle Track	↱	D63	9,3	124,7	41,3	16.03	16.10	16.17
61	Interchange D63 x E77	↑	D63	11,0	135,7	30,3	16.17	16.24	16.31
24	Interchange D63 x E611	↑	D63	10,7	146,4	19,6	16.29	16.37	16.45
25	Arabian Ranches	↱	D54	2,5	148,9	17,1	16.32	16.40	16.49
35	Interchange D54 x D57	↑	D54	4,8	153,7	12,3	16.38	16.46	16.55
26	Interchange D54 x E66	↑	D54	9,3	163,0	3,0	16.49	16.58	17.07
29	**HBM SMART UNIVERSITY**	↑		**3,0**	**166,0**	**0,0**	**16.53**	**17.02**	**17.11**

NOTES

INTERMEDIATE SPRINT: **KM 32.1 AL MEYDAN RACECOURSE**
KM 85.4 AL QUDRA CYCLE TRACK

FEED/LITTER ZONE: **KM 36.2 - 71.4 - 108.0- 133.5**

LITTER ZONE: **KM 156.4**


Dubai al Mamzar
N 25°17'42.8"
E 55°21'02.4"
Signature Podium
Dubai Al Mamzar Park
BUS park
300 m
Basic Map data © OpenStreetMap (and] contributors, CC-BY-SA
SDS rendering by Mapentive
DUBAI AL MAMZAR PARK
km 0
N 25°17'42.8"
E 55°21'02.4"
FROM ALL DIRECTIONS
PPO
SDS

START | 5

LAST KM

The finish sits on asphalt, on a wide avenue, after a 700 m finishing straight.



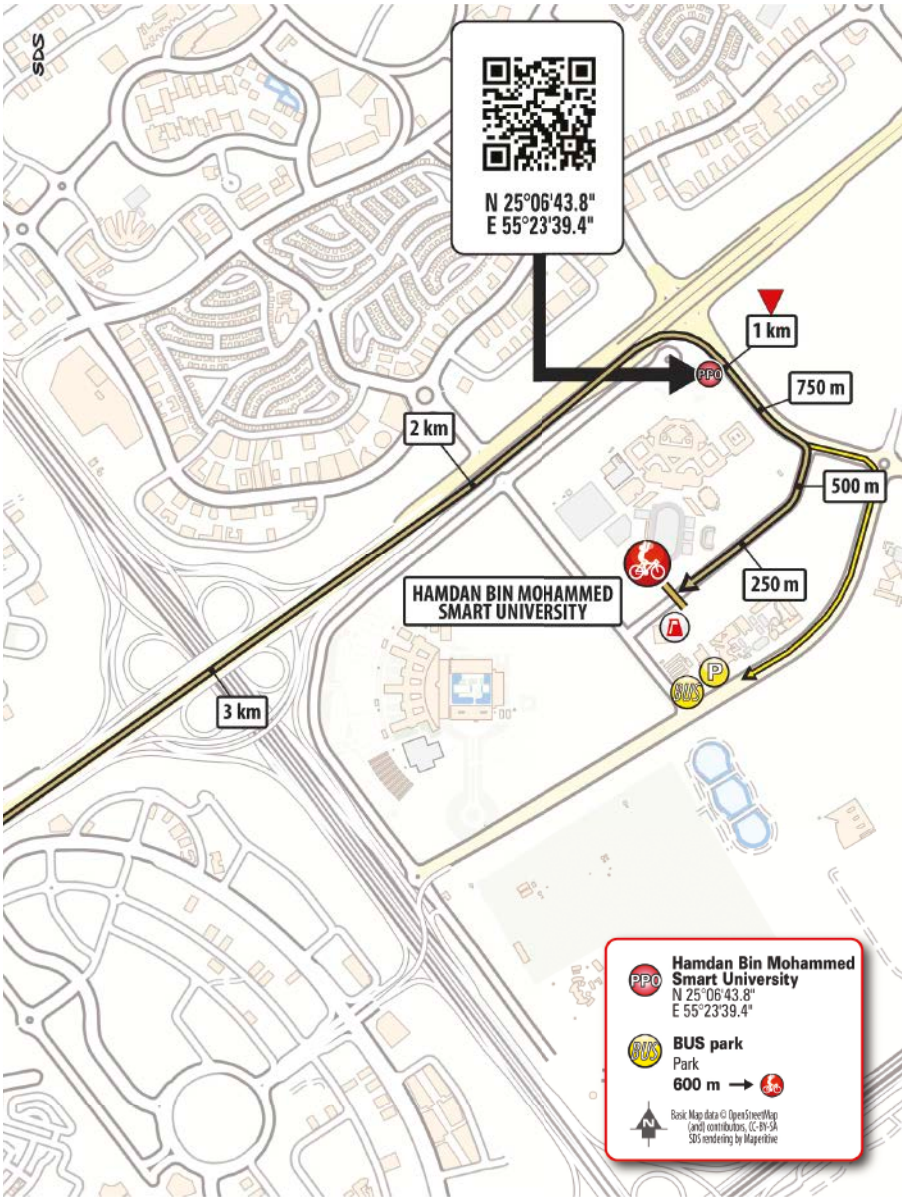
SDS
N 25°06'43.8"
E 55°23'39.4"
1 km
750 m
500 m
250 m
2 km
3 km
HAMDAN BIN MOHAMMED
SMART UNIVERSITY
PPO
BUS
P
Hamdan Bin Mohammed
Smart University
N 25°06'43.8"
E 55°23'39.4"
BUS park
Park
600 m
Basic Map data © OpenStreetMap
(and) contributors, CC-BY-SA
SDS rendering by Mapcreative

FINISH | 5

FRIDAY 20TH FEBRUARY
DUBAI
AL MAMZAR PARK - HAMDAN BIN MOHAMMED SMART UNIVERSITY

AL MAMZAR BEACH PARK

Al Mamzar Beach Park features five pristine beaches perfect for sunbathing or swimming. Spread over 106 hectares, the park also includes three stunning pools where families can cool off instead of getting sandy on the shore.
Before reaching the soft white sand, you'll cross the large section of manicured lawn, with winding foot and bike paths sided by swaying palm trees. Kids can run and explore the play area and the open amphitheatre, which often hosts organised entertainment.

DUBAI ISLANDS

A man-made archipelago off the shores of Deira, Dubai Islands is a work in progress that will eventually cover 17sqkm across five isles. The mixed-use development is already known for its emerging upmarket residences, hotels, lifestyle projects and marinas, and adds over 20km of beachfront to the city's already covetable coastline – including an eco-friendly Blue Flag beach. Directly accessible from the mainland via road and sea, Dubai Islands (formerly known as Deira Islands) will be home to over 80 hotels, including luxury and wellness hubs, boutique offerings, family-friendly resorts and eco-conscious options. The development will also feature 2sqkm of parks and open spaces, plus premium golf courses overlooking the Arabian Gulf, while visitors will be able to get around via a well-connected network of marina promenades and pathways for water and road transportation, walking and cycling.

INFINITY BRIDGE

Linking the Al Shindagha and Al Ras districts, the Infinity Bridge spans 295 meters over Dubai Creek, rising 15.5 meters high. With 12 lanes and pedestrian crossings, its defining feature is a 42-meter steel arch symbolizing infinity. This magnificent infrastructure adds to Dubai's allure, joining past bridges, including those over Dubai Creek and Dubai Canal, constructed by Six Construct.

PORT RASHID

Mina Rashid, also referred to as Port Rashid, is a man-made cruise terminal in Dubai, United Arab Emirates. It was Dubai's first commercial port, in 2018 cargo operations moved to Jabel Ali Port. It currently serves as a seafront coastal destination, tourist cruise destination and residential area.

AL SHINDAGHA

Set along the historic waters of Dubai Creek, Al Shindagha Musuem tells the proud story of the nation's past and reverent traditions. The museum's "Dubai Creek: Birth of a City" is a state-of-the-art multimedia experience that guides visitors through the area's dramatic development over centuries.

DUBAI CREEK

Dubai Creek, a saltwater inlet, flows through Dubai's core, connecting the Gulf trading port to Ras al Khor bird sanctuary. Historically, it anchored the fishing and pearling industry, shaping the city's economy. Today, the creek's eastern and western banks link via a tunnel and four bridges, though traditional ferry boats still ply its waters.

MADINAT DUBAI AL MELAHEYAH DOCKS

Dubai Drydocks, located in **Madinat Dubai Al Melaheyah (Al Mina),** is a major maritime ship repair and engineering facility in Dubai, UAE. It is operated by **Drydocks World,** a subsidiary of DP World, and is one of the largest dry dock complexes in the Middle East.

The facility handles ship repair, maintenance, offshore fabrication, and new vessel construction. Madinat Dubai Al Melaheyah is a coastal industrial district near Port Rashid, developed around Dubai's port and maritime activities. The area plays a key role in supporting Dubai's global shipping and marine industry.

PEARL JUMEIRAH

Sprawled across 8.3 million square feet, Pearl Jumeira is located just off Jumeirah beach, next to Dubai Maritime City. The detached island is an upcoming luxury development from Meraas and will provide a secluded yet connected atmosphere, but with all the suburban perks you could want including a Town Centre, retail stores, a 2km waterfront promenade, schools and mosques.

Pearl Jumeira is currently home to a trio of Nikki Beach venues – Nikki Beach Resort & Spa, Nikki Beach Residences and Nikki Beach Restaurant & Beach Club. The glamorous venues are the place to see and be seen, with the nearby resort presenting a chic stay option mere minutes from Downtown Dubai.

QUEEN ELIZABETH II HOTEL

A one-of-a-kind entertainment, hospitality and tourist destination, and home to the first and only floating hotel in Dubai. Experience true British heritage and history with a visit to one of the world's most celebrated ocean liners, now permanently docked in the new marina at Dubai's Port Rashid in the UAE, within easy reach of Dubai International Airport and all local attractions.

THE WORLD ISLANDS

Welcome to The World, a new development by Nakheel that gives your most imaginative investment dreams the room to be realized. A collection of 300 private islands in the shape of continents located off the coast of Dubai, The World reinvents the earth and offers the ultimate in privacy and exclusivity. The is the new shape of opportunity. This is The World.

BURJ KHALIFA

828m into the sky, the Burj Khalifa is the tallest building in the world and one of the greatest engineering feats of all time. Completed in 2010, the mighty tower represents the beating heart of Dubai and its brave ambitions. Burj Khalifa's glass-panelled frame pierces the sky like a rocket, but the view from above reveals its true inspiration: the Hymenocallis, or spider lily, a white flower found in the desert. It was designed by Adrian Smith of Skidmore, Owings & Merrill, the team behind global architectural landmarks such as One World Trade Center and the Willis Tower.

DUBAI CANAL

Dubai Water Canal is a 3.2km long waterway that extends from the Creek in Old Dubai through Business Bay, before finding its way back to the Arabian Gulf. The man-made channel, which opened in 2016, meanders through the centre of the city, transforming the face of Downtown Dubai and turning it into a waterfront destination. Nearby, you will find the magnificent V Hotel and Hilton Al Habtoor City as well as the captivating aquatic show, La Perle by Dragone.

DUBAI DESIGN DISTRICT

Dubai Design District, a hub for global fashion and design festivals, features chic galleries displaying works by emerging designers and artists. Trendy al fresco cafes offer artisanal coffee, while sleek restaurants serve creative Mediterranean cuisine.

MOHAMMED BIN RASHID CITY

Mohammed Bin Rashid Al Maktoum City will be a city within Dubai. Just four minutes away from Downtown Dubai, MBR City is slated to be a mixed-use development featuring a natural expanse of greenery while still providing access to the city's major routes. Ideal for families, MBR City's residential concept, District One, will offer plenty of space and suburban tranquillity with hundreds of villas, mansions, parks and lagoons.

MEYDAN RACECOURSE

Dubai Racing Club's Meydan Racecourse is home to one of the world's richest horse races the annual Dubai World Cup. With a purse of USD 535m, the Dubai World Cup is the highlight of the city's horse-racing scene, drawing thousands of visitors in March each year. Capped by a spectacular concert featuring top international performers, the event is a must-see on the city's social calendar.

GLOBAL VILLAGE

Global Village Dubai, situated on Sheikh Mohammed Bin Zayed Road E 311, showcases cultures from 90 countries. It's touted as the world's largest tourism, leisure, shopping, and entertainment project, drawing over 5 million visitors annually across 17.2 million sq ft.

CITYLAND MALL

Home to the largest hypermarket in Dubailand, Cityland Mall hosts over 350 brand outlets across six culturally-themed pavilions, 75 dining spots and a cineplex with 10 screens. Unlike other shopping hotspots in Dubai, this 1.2 million sqft retail and entertainment destination unfolds around an elaborate garden. Located along on of the city's main highways. Sheikh Mohammed Bin Zayed Road, Cityland is also close to popular tourist attractions like Global Village and IMG Worlds of Adventure.

HAMDAN SPORTS COMPLEX

Experience a versatile sports and events facility with a 15,000- seat arena and two Olympic-standard swimming pools, often repurposed for various events like karate and basketball tournaments. Amenities include gyms, saunas, and jacuzzis for all.

ARABIAN RANCHES

Nestled in the desert heart, near Emirates Road and Mall of The Emirates, our location offers easy access to Abu Dhabi, Al Ain, and Sharjah. Dubai Airport is just 15 minutes away. Avoid city traffic using Al Khail Road for destinations like Dubai Mall or Jumeirah. Dubai Bypass Road, near the Ranches, connects swiftly to RAK and Fujairah.

DUBAI POLO AND EQUESTRIAN CLUB

The Dubai Polo & Equestrian Club, founded by polo-pro Ali Albwardy, is a premier venue for sporting and social events. It hosts world-renowned tournaments like the Cartier International Dubai Polo Challenge and UAE Nations Cup. With polo, show-jumping, and horse-riding activities, along with leisure facilities and fine dining, it's a cherished hub for equestrian enthusiasts and A-listers alike.

TRUMP INTERNATIONAL GOLF CLUB DUBAI

A 500-acre championship golf course with a luxurious clubhouse. Trump International Golf Club is an 18-hole championship golf course located in the heart of DAMAC Hills. Envisioned by world-renowned golf course architect, Gil Hanse, the links-style course features state-of-the-art facilities, including the Trump Dubai Golf Performance Academy.

SUSTAINABLE CITY

The Sustainable City contains 500 villas grouped into five residential clusters connected to an urban farm that runs the length of the City. Each cluster is comprised of 90 Courtyard Villas, eight Garden Villas, and two Signature Villas. he borders of The Sustainable City act as the first line of defense against pollutants. The remarkable 10-metre-high buffer zone running along the periphery of the development consists of 2,500 trees scattered in multiple layers. This purifies the air coming into the city and creates a breeze.

AL QUDRA CYCLE TRACK

The Al Qudra Cycling Track is a favorite among Dubai's adventure and fitness enthusiasts, offering 86km of scenic desert views and chances to spot local wildlife like the Arabian oryx. It's popular with both professional and novice riders, weekly cycling clubs, and leisure riders. Sunrise and sunset rides are recommended for unparalleled views, but plan ahead as the area has limited taxis and unlit sections after dark.

AL MARMOOM DESERT CONSERVATION RESERVE

Covering 10% of Dubai's area, Al Marmoom Reserve is the UAE's largest unfenced nature reserve. It features the Mohammed Bin Rashid Solar Park and diverse wildlife, including the Arabian oryx and large flamingos. With over 204 species of native birds, 158 migratory species, and reptiles, it's a biodiversity hotspot. The reserve houses the 3,000-year-old Saruq Al Hadid archaeological site, adding cultural significance. Saved from extinction through breeding programs, the Arabian oryx thrives in Al Marmoom.

AL QUDRA LAKES

Explore nature at Love Lake Dubai in the Al Qudra oasis, featuring two large heart-shaped lakes. Enjoy picnics and barbecues amidst serene greenery while spotting diverse bird species. Fitness enthusiasts can utilize the nearby running track and Al Qudra Cycling Track.

AL MARMOOM LOVE LAKE

Explore nature at Love Lake Dubai in the Al Qudra oasis, featuring two large heart-shaped lakes. Enjoy picnics and barbecues amidst serene greenery while spotting diverse bird species. Fitness enthusiasts can utilize the nearby running track and Al Qudra Cycling Track.

DUBAI EXPO LAKE

Created by the Dubai Municipality, the lake is a free attraction commemorating Dubai's hosting of the first World Expo in the region. It features walkways leading to an island surrounded by water, showcasing Dubai's engineering prowess.

BAB AL SHAMS RESORT

Experience the desert just 45 minutes from downtown Dubai. Inspired by the landscape and local stories, this unique resort offers contemporary rooms and suites in modernist architecture, blending elegance with desert charm.

MOHAMMED BIN RASHID AL MAKTOUM SOLAR PARK

The Mohammed bin Rashid Al Maktoum Solar Park, the world's largest single-site solar park, operates under the Independent Power Producer model. It aims for a 5,000 MW capacity by 2030, with AED 50 billion investments, cutting 6.5 million tons of carbon emissions annually. DEWA won the 2014 MEED Quality Award for Best Sustainable Project in the UAE, marking a milestone for renewable energy in the region.

HAMDAN BIN MOHAMMED SMART UNIVERSITY

Hamdan Bin Mohammed Smart University (HBMSU) is the first accredited smart learning university in the United Arab Emirates, established in Dubai to promote quality, innovation, and research through smart education. It offers online accredited degree programs and professional training across fields such as business, quality management, education, healthcare, and environment, using flexible, technology-driven learning methods that support lifelong learning and learner success.


TREK
SOUDAL
JANOM
BMC

BOI BURJEEL ORTHOPEDIC INSTITUTE

BMC BURJEEL MEDICAL CITY
By Burjeel Holdings

Helping you Move

Stronger, Faster, Better

Burjeel Orthopedic Institute
offers expert orthopedic and sports care
for individuals of all ages.



- Sports Medicine & Arthroscopy
- Robotic Joints Replacement & Adult Reconstruction
- Hand, Wrist & Upper Extremity
- Foot & Ankle Surgery
- Spine Surgery (Orthopedic Spine)
- Orthopedic Trauma & Fracture Care
- Pediatric Orthopedics
- Musculoskeletal Oncology

burjeelmedicalcity.com

800 23

STAGE 6

CLIMB STAGE 

21 FEB 2026

BURJEEL HOLDINGS STAGE

168 KM

FROM
AL AIN MUSEUM

TO
JEBEL HAFEET

Start Village: Al Ain Museum
Hospitality opening time: 10:30
Team Presentation: 11:25 - 12:40
Start: 12:50
KM 0: 13:00 (transfer 4,9 km)
Finish line: Jebel Hafeet
Estimated finish time: 17:00

The most classic mountain stage of the UAE Tour. In the first part, the route winds through Al Ain, passing many of its symbolic locations (UAE University, Al Qattara, Al Hili), then continues with a long loop through the western desert. The race then returns to Green Mubazzarah, where the final climb of Jebel Hafeet begins. With its 10 km ascent, it will be the final judge of the race.

BURJEEL
HOLDINGS

ELEVATION	ABU DHABI			Distance			Timetable km / h		
				leg	run	to be run	44	42	40
287	**AL AIN MUSEUM**	↑	**Start Village**	**4,9**			**12.50**	**12.50**	**12.50**
296	**AL AIN MUSEUM**	↑	**km 0**	**0,0**	**0,0**	**168,0**	**13.00**	**13.00**	**13.00**
295	Shakhboot Bin Sultan St	↰	Mohammed Bin Khalifa St	1,2	1,2	166,8	13.01	13.01	13.01
280	Al Qattara	↑	Mohammed Bin Khalifa St	7,1	8,3	159,7	13.10	13.10	13.11
290	Al Hili	↰	Mohammed Bin Khalifa St	5,8	14,1	153,9	13.18	13.19	13.19
287	Ins. E66	↰	E66	4,7	18,8	149,2	13.24	13.25	13.26
280	Al Nabbagh	↰	Zayed The First St	6,4	25,2	142,8	13.32	13.33	13.35
266	Hazza Bin Zayed Stadium	↱	127th St/Hamdan Bin Mohammad St	3,8	29,0	139,0	13.36	13.38	13.40
252	Hazza Ibn Sultan St	↱	138th - 111th	4,1	33,1	134,9	13.42	13.44	13.46
272	Al Ain Intl. Airport	↑	Al Khaleej Al Arabi St	7,6	40,7	127,3	13.52	13.54	13.57
220	Al Salamat	↑	127th St -Hamdan Bin Mohammad St	7,8	48,5	119,5	14.02	14.04	14.07
240	**Intermediate Sprint #1**	↑	**Hamdan Bin Mohammad St.**	**5,1**	**53,6**	**114,4**	**14.09**	**14.12**	**14.15**
249	Hazza Ibn Sultan St	↱	138th	4,4	58,0	110,0	14.14	14.18	14.21
245	UAE University	↱	Shakhboot Bin Sultan St	3,2	61,2	106,8	14.18	14.22	14.26
225	Khalifa bin Zayed St. Interchange	↑	Shakhboot Bin Sultan St	8,3	69,5	98,5	14.29	14.33	14.37
198	Abu Dhabi - Al Ain Truck Rd	↱	E30	8,9	78,4	89,6	14.40	14.45	14.50
170	Al Ankah Rndbt.	↑	Abu Dhabi - Al Ain Truck Rd/E30	16,3	94,7	73,3	15.01	15.06	15.12
164	E30 U-Turn	↶	Abu Dhabi - Al Ain Truck Rd/E30	4,4	99,1	68,9	15.06	15.12	15.18
170	Al Ankah Rndbt.	↑	Abu Dhabi - Al Ain Truck Rd/E30	4,4	103,5	64,5	15.12	15.18	15.24
192	Al Tirhab St	↰		16,7	120,2	47,8	15.34	15.41	15.49
210	Shakhboot Bin Sultan St	↑		3,9	124,1	43,9	15.40	15.47	15.55
225	Khalifa bin Zayed St. Interchange	↑	Shakhboot Bin Sultan St	5,1	129,2	38,8	15.47	15.54	16.02
254	Hazza Bin Sultan St	↱		9,5	138,7	29,3	15.59	16.07	16.16
245	Hazza Bin Sultan St	↑	E95	9,7	148,4	19,6	16.11	16.20	16.30
244	Jebel Hafeet St	↰		3,8	152,2	15,8	16.16	16.25	16.35
263	**Green Mubazzarah**	↑		**1,9**	**154,1**	**13,9**	**16.19**	**16.28**	**16.38**
285	Jebel Hafeet Park	↰		2,1	156,2	11,8	16.22	16.31	16.41
312	Jebel Hafeet Rd	↑	climb starts	1,1	157,3	10,7	16.23	16.32	16.42
1025	**JEBEL HAFEET**	↑		**10,7**	**168,0**	**0,0**	**16.48**	**17.00**	**17.12**

NOTES

INTERMEDIATE SPRINT: **KM 53.6 INTERMEDIATE SPRINT #1**
KM 154.1 GREEN MUBAZZARAH

FEED/LITTER ZONE: **KM 34.5 - 70.5 - 109.4- 142.5**

LITTER ZONE: **KM 157.4 - 165.8**

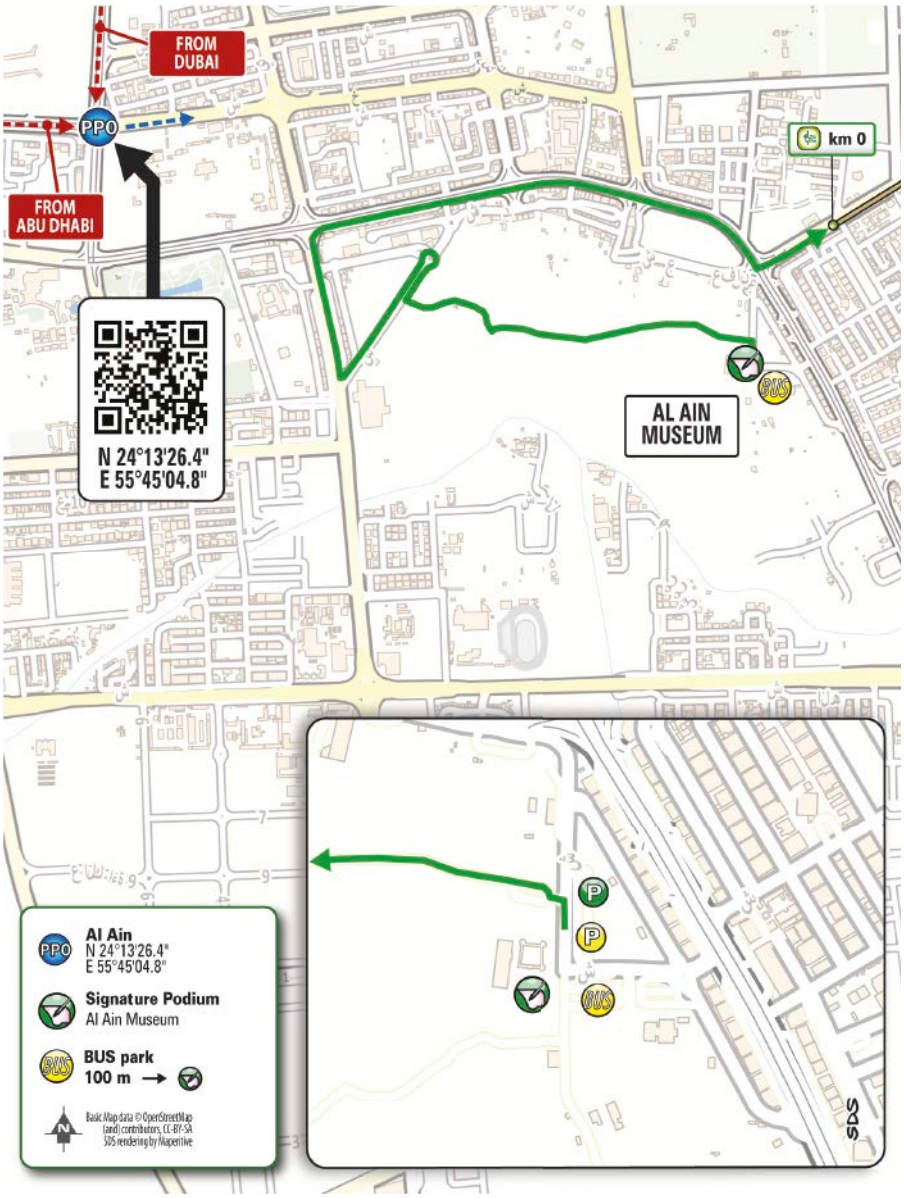
FROM DUBAI
PPO
FROM ABU DHABI
km 0
N 24°13'26.4"
E 55°45'04.8"
AL AIN MUSEUM
BUS
Al Ain
N 24°13'26.4"
E 55°45'04.8"
Signature Podium
Al Ain Museum
BUS park
100 m
Basic Map data © OpenStreetMap (and) contributors, CC-BY-SA
SDS rendering by Mapertive
P
SDS

START | 6

CLIMB DETAILS

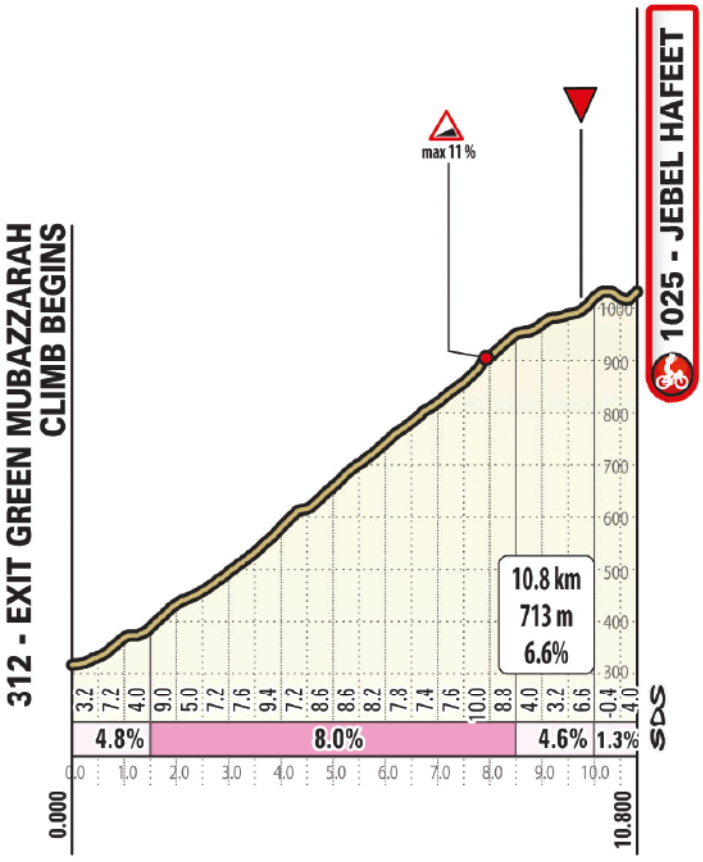



LAST KM

Final climb with wide-radius hairpins on a three-lane carriageway. Gradients are mostly around 8–9%, with a maximum of 11% with 3 km to go. There is a very short descent in the final kilometer before the last ramp. The finishing straight is on asphalt.

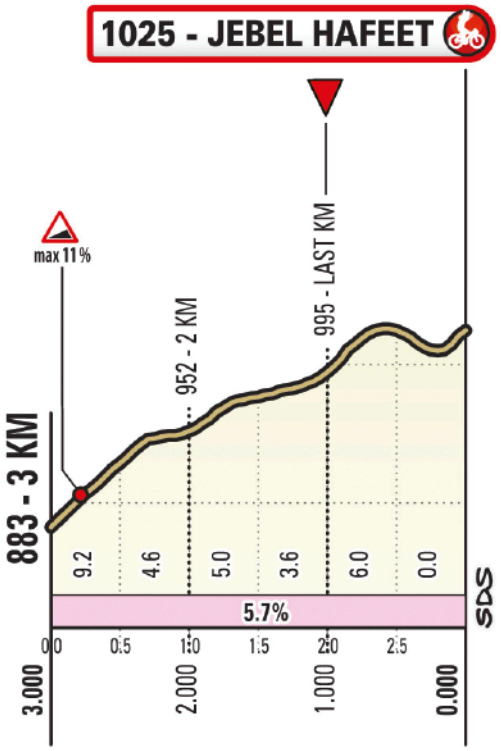

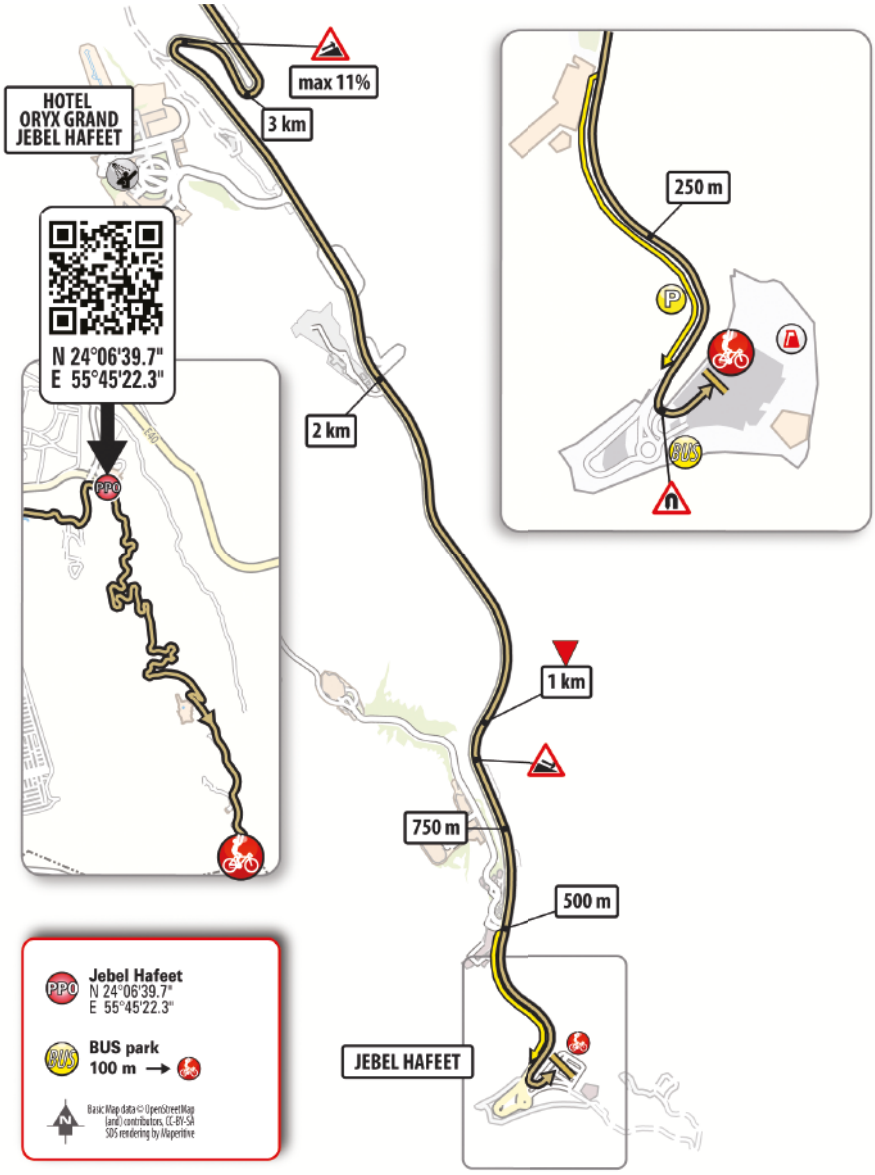
HOTEL
ORYX GRAND
JEBEL HAFEET
max 11%
3 km
2 km
1 km
750 m
500 m
250 m
N 24°06'39.7"
E 55°45'22.3"
PPO
P
BUS
Jebel Hafeet
N 24°06'39.7"
E 55°45'22.3"
BUS park
100 m
Basic Map data © OpenStreetMap (and) contributors, CC-BY-SA
SDS rendering by Mapcentive
JEBEL HAFEET

FINISH | 6

SATURDAY 21ST FEBRUARY
AL AIN
AL AIN MUSEUM - JEBEL HAFEET

AL AIN NATIONAL MUSEUM

Al Ain National Museum is from the oldest museum in the United Arab Emirates. Located near Al Ain Oasis, it presents the archaeological heritage, traditional lifestyle, and cultural history of the Al Ain region and the UAE.

AL AIN OASIS

The UAE's first UNESCO World Heritage site, spanning over 1,200 hectares and home to over 147,000 date palms. The oasis is a peaceful retreat, featuring a traditional irrigation system called 'aflaj' that has been in use for centuries, offering visitors a glimpse into Al Ain's historical water management.

AL AIN PALACE MUSEUM

Built in 1937 as a residence for Sheikh Zayed bin Sultan Al Nahyan, the palace was later converted into a museum. The museum showcases traditional Emirati architecture and provides insight into the life of the late ruler and the history of the UAE.

BAIT MOHAMMED BIN KHALIFA

Al Jahili Fort is one of the UAE's most historic buildings. It was erected in 1891 to defend the city and protect precious palm groves. The former headquarters of the Oman Trucial Scouts, the force that protected the mountain passes and kept inter-tribal peace, it also served as a residence for the local governor. It is set in beautifully landscaped gardens, and visitors are encouraged to explore it.

AL JAHILI FORT

One of the UAE's most historic buildings, built in 1891 to defend the city and protect palm groves. It also served as the headquarters for the Oman Trucial Scouts and a residence for the local governor. Set in beautifully landscaped gardens, it invites visitors to explore its rich history.

AL MURABBA POLICE MUSEUM

Located in Al Ain, this museum offers an exploration of the heritage of the UAE police force. It features a collection of historical police equipment and provides educational insights into the evolution of law enforcement in the country.

SHEIKH KHALIFA BIN ZAYED GRAND MOSQUE

Known also as Al Ain Grand Mosque, this grand mosque can accommodate up to 20,000 worshippers. It includes a large dome and minarets, and is a significant religious and architectural landmark in Al Ain.

SOUQ AL QATTARA

Dating back to the mid-20th century and founded by Sheikh Shakhbut bin Sultan Al Nahyan, this traditional souq has been renovated. It hosts a handicrafts market every Thursday, Friday, and Saturday, promoting local crafts and traditions.

AL QATTARA ARTS CENTER

Originally the Al Qattara Fort, this cultural venue is located on a mound overlooking the Qattara Oasis. It offers a space for arts and culture, with workshops, exhibits, and performances for both the local community and visitors.

HILI ARCHAEOLOGICAL PARK

A UNESCO World Heritage site dating back to the Bronze Age, featuring ancient tombs and settlements. Visitors can explore this historic site and learn about early human activity in the region.

HAZZA BIN ZAYED STADIUM

A landmark stadium in Al Ain and home to Al Ain FC. The design is inspired by the trunk of a palm tree, symbolizing the UAE's cultural heritage. The stadium is part of a larger development including residential, commercial, and entertainment areas.

QASR AL MUWAIJI

For more than 100 years, this incredible historic fort has played a major role in the history of the United Arab Emirates. The Qasr Al Muwaiji fort was built in the early 20th century to protect and watch over the oasis, and is a great place to take photos today. The simple yet impressive square enclosure features a grand entrance gate and protruding corner towers. Over the years, Qasr Al Muwaiji has been used as a home for the ruling family, a place for the community to gather, and as a seat of governance.

AL AIN CYCLE TRACK

Al Ain Cycling Track is a dedicated cycling facility in Al Ain designed to promote a healthy and active lifestyle. It offers a safe, well-planned route suitable for training, recreational cycling, and community events.

UAE UNIVERSITY

United Arab Emirates University is the oldest university in the United Arab Emirates. It was established in 1976. The UAEU is an accredited research-based institution. Its alumni have provided the United Arab Emirates with ministers, diplomats, senior government officials, and business leaders.

AL AIN ZOO

This 900-hectare park near the base of Jebel Hafeet is where visitors can see a large animal collection in enclosures that closely resemble their natural habitats. There are plenty of green public spaces for picnics and playgrounds, a cafeteria, and a train tour of the wildlife area. The Al Ain Zoo is home to over 4,000 animals, with at least 30% of its 180 species considered endangered. Conservation efforts have been strengthened by partnerships with San Diego Zoo, the Fairchild Tropical Botanical Garden in Miami, and the World Association of Zoos & Aquariums.

AIN AL FAYDAH

Ain Al Faydah lies on the southern end of Al Ain, bordering Jebel Hafeet Mountains to the east. It is a mixed-use community featuring residential plots and villas along with a resort and amenities such as restaurants, mosques, parks and retail outlets.

GREEN MUBAZZARAH

Strategically located at the feet of the Jebel Hafeet Mountains, Green Mubazzarah is home to a number of spending Chalets that make a great retreat away from the noise of the metropolis providing guests with a deluxe lodging and intimate access to the great outdoors.Green Mubazzarah occupies part of the rocky mountain side and been landscaped with rolling grassy hillsides alongside streams, hot springs and waterfalls. Green Mubazzarah Chalets is less than a 40 minute-drive from Al Ain International Airport and 15 minute-drive from Wadi Adventure.

JEBEL HAFEET

Rising 1,240 meters, Jebel Hafeet is the emirate's highest peak, and the UAE's second. This towering rocky mountain, which stands guard over Al Ain and borders Oman, is forged out of craggy limestone that has been weathered over millions of years. Significant fossil discoveries have been made in the area, which are vital pieces in the jigsaw on the city's ancient history. Over 500 ancient burial tombs dating back 5,000 years have been found in the Jebel Hafeet foothills. Once you reach the top, you'll be rewarded with magnificent views over Al Ain.

AD PORTS GROUP

Together, We Are **Enabling Trade**





Visit **adportsgroup.com** for more information

#EnablingTrade

STAGE 7

SPRINT STAGE

22 FEB 2026

AD PORTS GROUP STAGE

149 KM

FROM
ZAYED NATIONAL MUSEUM

TO
ABU DHABI BREAKWATER

Start Village: Zayed National Museum
Hospitality opening time: 10:30
Team Presentation: 11:40 - 12:55
Start: 13:05
KM 0: 13:15 (transfer 5,8 km)
Finish line: Abu Dhabi Breakwater
Estimated finish time: 16:30

A stage around the city of Abu Dhabi. Starting from Abu Dhabi Zayed National Museum (Saadiyat Island), it crosses Yas Island first and Khalifa City afterwards before returning to Abu Dhabi. The route continues through Yifenah Island, Al Reem Island, and Al Maryah Island, passes by Qasr Al Hosn and approaches the finish from south to north, ending at Abu Dhabi Breakwater for a bunch sprint finish.

AD PORTS GROUP

ELEVATION		ABU DHABI			Distance			Timetable km / h		
					leg	run	to be run	48	46	44
	4	**ZAYED NATIONAL MUSEUM**	↑	**Start Village**	**5,8**			**13.05**	**13.05**	**13.05**
	2	**ZAYED NATIONAL MUSEUM**	↑	**km 0**	**0,0**	**0,0**	**149,0**	**13.15**	**13.15**	**13.15**
	2	Exit to Yas Island	↱	Al Misra St.-Yas St.	15,4	15,4	133,6	13.34	13.34	13.35
	2	Yas North	↱		5,7	21,1	127,9	13.41	13.42	13.43
	3	Yas Mall	↑	Al Durar St.	5,2	26,3	122,7	13.47	13.49	13.50
	3	**Yas Marina Circuit**	↑	**Yas St.**	**2,9**	**29,2**	**119,8**	**13.51**	**13.52**	**13.54**
	3	Yas Tunnel	↑	Yas St.	3,2	32,4	116,6	13.55	13.57	13.58
	4	Jazeerat Um An Nar St.	↱		1,2	33,6	115,4	13.56	13.58	14.00
	3	Rashid Bin Jabr Al Halami St.	↱		4,6	38,2	110,8	14.02	14.04	14.06
	4	E10 underpass	↶		8,5	46,7	102,3	14.13	14.16	14.19
	6	Al Maqasid St.	↑	Al MIreef St.	2,4	49,1	99,9	14.16	14.19	14.22
	3	Masdar	↑	Al Ibda St.	11,2	60,3	88,7	14.30	14.33	14.37
	2	Khalifa City	↰	Juma Bu Jamhour Al Qubaisi St.-Theyab Bin Eissa St.	7,3	67,6	81,4	14.39	14.43	14.47
	3	Ins. E20	↱	E20	5,0	72,6	76,4	14.46	14.50	14.54
	5	Exit to Al Beri	↱	Al Maqta St.	7,5	80,1	68,9	14.56	15.00	15.05
	3	Al Beri	↰	Al Ittihad St.	3,7	83,8	65,2	15.00	15.05	15.10
	6	Al Khaleej Al Arabi St.	↱		2,6	86,4	62,6	15.04	15.08	15.14
	6	Mussaffah Bridge	↑		1,5	87,9	61,1	15.05	15.10	15.16
	5	Zayed Sport City	↱	Tunb Al Kubra St.	4,1	92,0	57,0	15.11	15.16	15.21
	4	Umm Yifenah Bridge	↑	Umm Yifenah St.	4,0	96,0	53,0	15.15	15.21	15.26
	5	Umm Yifenah Island	↑	Umm Yifenah St.	6,6	102,6	46,4	15.24	15.30	15.36
	3	**Sorbonne Abu Dhabi**	↑	**Intermediate Sprint #2**	**3,3**	**105,9**	**43,1**	**15.28**	**15.34**	**15.40**
	5	Al Reem Island	↰	Al Oud St.	3,5	109,4	39,6	15.33	15.39	15.45
	2	Al Maryah Island	↑	Al Maryah St.-Zayed The First St	4,5	113,9	35,1	15.38	15.45	15.51
	22	Sultan Bin Zayed The First St	↰		3,0	116,9	32,1	15.42	15.49	15.56
	8	Sh. Fatima Bint Mubarak St Overpass	↑	Sultan Bin Zayed The First St	2,9	119,8	29,2	15.46	15.52	16.00
	7	Shakbout Bin Sultan st. Crossing	↑	Sultan Bin Zayed The First St	2,3	122,1	26,9	15.49	15.55	16.03
	7	Sh. Rashid Bin Saeed St.	↱		3,6	125,7	23,3	15.53	16.00	16.07
	6	Shakbout Bin Sultan st. Overpass	↑	Sh. Rashid Bin Saeed St.	3,4	129,1	19,9	15.57	16.04	16.12
	6	Sh. Fatima Bint Mubarak St Crossing	↑	Sh. Rashid Bin Saeed St.	2,3	131,4	17,6	16.00	16.07	16.15
	25	Qasr Al Hosn	↰	Hamdan Bin Mohammed St.	3,3	134,7	14,3	16.04	16.12	16.20
	22	Al Khaleej Al Arabi St.	↰		2,5	137,2	11,8	16.07	16.15	16.23
	5	Jarneen St.	↱	Al Beteen St.	4,4	141,6	7,4	16.12	16.20	16.29
	7	Al Bateen	↑	Al Bateen St.	2,9	144,5	4,5	16.16	16.24	16.33
	7	**ABU DHABI BREAKWATER**	↑		**4,5**	**149,0**	**0,0**	**16.21**	**16.30**	**16.38**

NOTES

INTERMEDIATE SPRINT: **KM 29.2 YAS MARINA CIRCUIT**
KM 105.9 SORBONNE ABU DHABI

FEED/LITTER ZONE: **KM 39.3 - 81.9 - 117.0**

LITTER ZONE: **KM 142.1**

TUNNEL: **KM 32.4**


Abu Dhabi
N 24°31'39.2"
E 54°24'26.3"
Signature Podium
Abu Dhabi
Zayed Museum
BUS park
100 m
Basic Map data © OpenStreetMap (and) contributors, CC-BY-SA
SDS rendering by Mapcentive
km 0
ZAYED NATIONAL MUSEUM
FROM DUBAI YAS ISLAND
FROM ABU DHABI
N 24°31'39.2"
E 54°24'26.3"
SDS

START | 7

LAST KM

The last 5 km are always on wide roads with broad sweeping bends leading to the asphalt finishing straight.

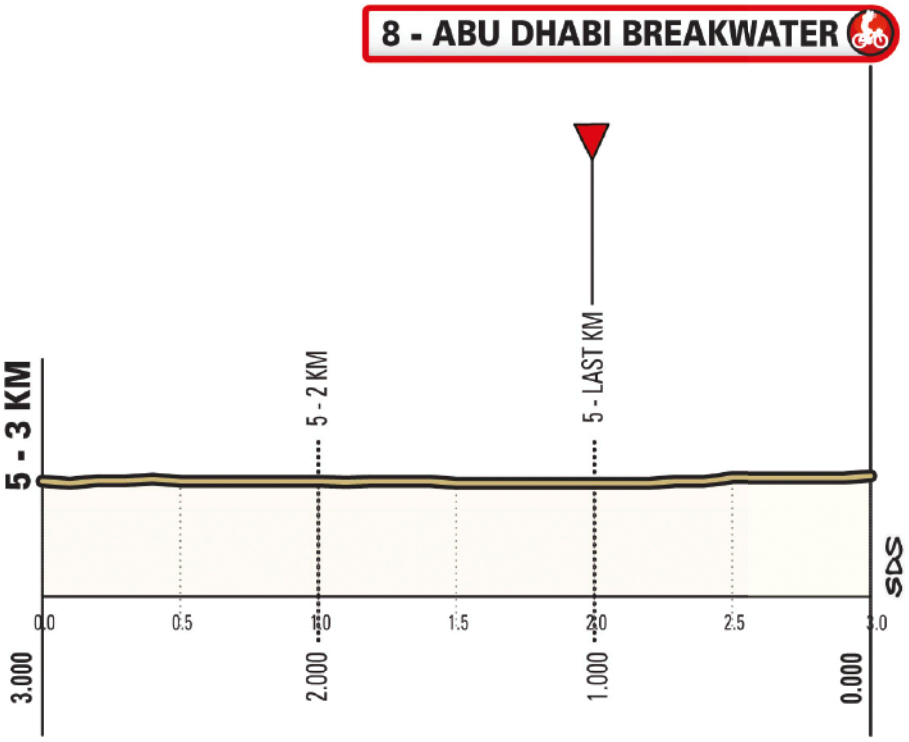

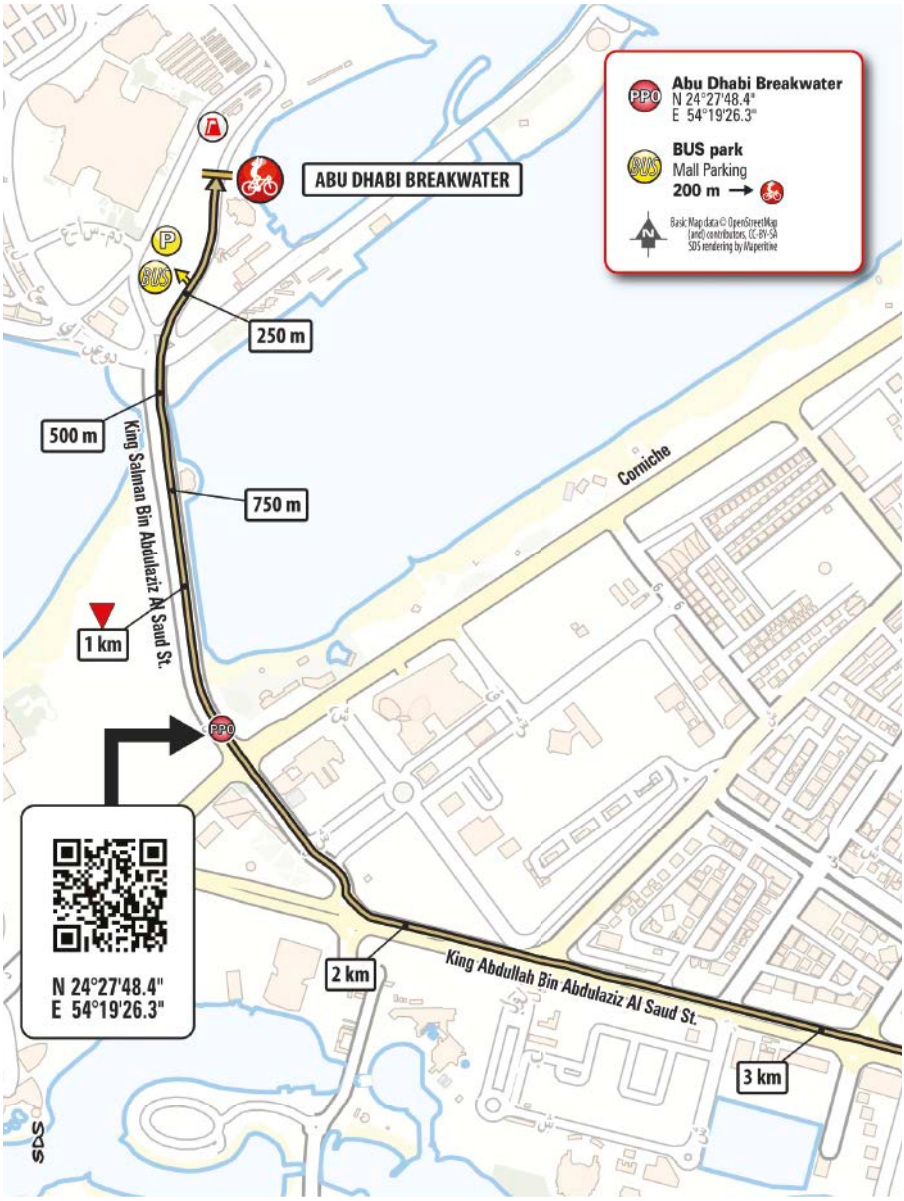
Abu Dhabi Breakwater
N 24°27'48.4"
E 54°19'26.3"
BUS park
Mall Parking
200 m
Basic Map data © OpenStreetMap (and) contributors, CC-BY-SA
SDS rendering by MAxpertive
ABU DHABI BREAKWATER
250 m
500 m
750 m
1 km
King Salman Bin Abdulaziz Al Saud St.
Corniche
2 km
King Abdullah Bin Abdulaziz Al Saud St.
3 km
N 24°27'48.4"
E 54°19'26.3"
SDS

FINISH | 7

SUNDAY 22ND FEBRUARY
ABU DHABI
ZAYED NATIONAL MUSEUM - ABU DHABI BREAKWATER

SAADIYAT ISLAND

Saadiyat Island is a premier cultural and lifestyle destination in Abu Dhabi, known for its pristine beaches, world-class cultural institutions, and luxury resorts. The island features the Saadiyat Cultural District, Saadiyat Beach Walk, Saadiyat Nights, Saadiyat Beach, Saadiyat Beach Golf Club, and Berklee Abu Dhabi, combining culture, leisure, and modern living in a unique coastal setting.

SAADIYAT CULTURAL DISTRICT

The Saadiyat Cultural District is a landmark destination on Saadiyat Island that brings together major museums and cultural institutions celebrating art, heritage, science, and innovation. Key highlights include Louvre Abu Dhabi, teamLab Phenomena Abu Dhabi, the Natural History Museum Abu Dhabi, Zayed National Museum, the upcoming Guggenheim Abu Dhabi, and the Abrahamic Family House, promoting cultural exchange and coexistence.

ZAYED NATIONAL MUSEUM

The Zayed National Museum is a national museum located in the Saadiyat Cultural District in Abu Dhabi. It celebrates the life, values, and legacy of the UAE's Founding Father, Sheikh Zayed bin Sultan Al Nahyan, while showcasing the nation's history, heritage, and commitment to sustainability, culture, and knowledge through engaging exhibitions and educational experiences.

AL JUBAIL ISLAND

Jubail Island is a tranquil residential island between Yas Island and Saadiyat Island, known for its protected mangroves and nature-focused living. It features the Jubail Mangrove Park, walking and cycling paths, open green spaces, and premium communities designed for sustainable living and outdoor recreation.

FAHID ISLAND

Fahid Island is an emerging island development in Abu Dhabi, located between Yas Island and Saadiyat Island. The island is planned as a future-oriented destination with a strong focus on wellness, sustainability, and quality of life.

YAS ISLAND

Yas Island is one of Abu Dhabi's leading leisure and lifestyle destinations, internationally known for its world-class attractions, entertainment venues, and waterfront developments.
Key highlights include Ferrari World Abu Dhabi, Yas Marina Circuit (home of the Formula 1 Abu Dhabi Grand Prix), Yas Waterworld, Warner Bros. World Abu Dhabi, SeaWorld Yas Island Abu Dhabi, Yas Bay Waterfront, Etihad Arena, Yas Mall, Yas Links Abu Dhabi, Yas Beach, in addition to residential communities and international hotels. Together, these elements make Yas Island a fully integrated hub for tourism, entertainment, sports, and modern living.

AL RAHA

Al Raha is a modern waterfront district in Abu Dhabi, located between Abu Dhabi city and Yas Island, known for its contemporary mixed-use communities and coastal lifestyle. It includes Al Raha Beach, Al Zeina, Al Bandar, Al Muneera, and Al Raha Gardens, along with retail, community facilities, and waterfront promenades, offering a balanced environment for living, working, and leisure.

MASDAR CITY

is a sustainable city in Abu Dhabi and a global hub for clean technology. It features renewable energy, smart buildings, research centers, and the Masdar Institute (part of Khalifa University), with pedestrian-friendly public spaces.

ZAYED CRICKET STADIUM

Zayed Cricket Stadium is one of the UAE's most iconic cricket venues, with a 20,000-seat capacity and a history of hosting international tournaments.

AL FORSAN INTERNATIONAL SPORTS COMPLEX

Al Forsan is a premier sports resort offering Olympic-standard facilities including shooting sports, motorsports, wakeboarding, equestrian activities, and more.

RABDAN

Rabdan is a modern urban district in Abu Dhabi that combines residential and governmental functions. It includes the Rabdan Al Qana Project, one of the area's key urban developments aimed at enhancing quality of life and transforming the district into an integrated residential and leisure destination. The project focuses on creating an urban waterfront that adds both aesthetic and functional value, while promoting a healthy and active lifestyle through public spaces and recreational areas.

AL MAQTA'A MUSEUM

Located inside the historic Al Maqta'a Fort, the museum showcases Abu Dhabi's early history and heritage, highlighting the emirate's transformation into a modern capital.

SHEIKH ZAYED GRAND MOSQUE

One of the world's largest mosques, this architectural masterpiece is renowned for its intricate design and cultural significance, welcoming visitors from around the globe.

WAHAT AL KARAMA

A national memorial honoring the UAE's fallen heroes, Wahat Al Karama is a place of reflection, remembrance, and national pride.

ZAYED SPORTS CITY

The UAE's largest sports complex, offering facilities for football, basketball, tennis, ice skating, bowling, and major sporting events.

AL REEM ISLAND

Reem Island is a modern urban island located just off the coast of Abu Dhabi. It is a major residential and commercial hub known for its waterfront living and proximity to the city center.

The island includes high-rise residential and office towers, Reem Central Park, Reem Mall, Sorbonne University Abu Dhabi, waterfront promenades, and a range of retail, leisure, and community facilities, making it a key destination for modern urban living.

AL MARYAH ISLAND

Al Maryah Island is a premier business and lifestyle destination in Abu Dhabi. It is home to Abu Dhabi Global Market, Cleveland Clinic Abu Dhabi, and The Galleria Al Maryah Island, combining finance, healthcare, retail, and waterfront living in one integrated district.

QASR AL HOSN

The oldest stone building in Abu Dhabi, Qasr Al Hosn dates back to 1761 and stands as a powerful symbol of the emirate's heritage, now operating as a museum and cultural center.

EMIRATES PALACE

An iconic luxury hotel renowned for its opulent design, private beach, and exceptional hospitality, Emirates Palace is a landmark of Abu Dhabi.

QASR AL WATAN

Qasr Al Watan is a landmark cultural palace in Abu Dhabi that reflects the UAE's governance, heritage, and knowledge. Open to the public, it features grand halls, exhibitions, and a historic library, offering visitors insight into the nation's values, leadership, and cultural legacy.

ABU DHABI MARINA MALL

Marina Mall is a premier shopping destination featuring over 400 stores, dining outlets, entertainment options, and a modern cinema complex.

ABU DHABI BREAKWATER

A scenic waterfront area offering beaches, parks, and panoramic views of Abu Dhabi's skyline, ideal for walking, relaxing, and coastal activities.

ABU DHABI CORNICHE

Abu Dhabi Corniche is a scenic waterfront promenade stretching along the city's coastline. It features public beaches, walking and cycling paths, landscaped parks, and leisure facilities, making it a popular destination for recreation, relaxation, and city views.

ABU DHABI BREAKWATER

The Abu Dhabi Breakwater is a protective barrier along the coastline, offering a scenic view of the city's skyline against the Arabian Gulf. The area is lined with parks, beaches, and entertainment venues, including Corniche Beach, one of the most beautiful beaches in the city.

EMIRATI
MARSHALS

EmiratiMarshals





The Emirati Marshals Program is a professional sports volunteering program aimed at empowering youth and fostering a culture of sports volunteering.

The program maintains a database of over 40,000 marshals with extensive experience in organizing sports events.

The marshals contribute to the organization of more than 130 sports events across the country during the 2025/2026 sports season, with the participation of over 19,000 volunteers.

The Emirati Marshals Program collaborates with the Abu Dhabi Sports Council to organize the UAE Tour for the eighth consecutive year, involving more than 2,000 volunteers.

www.volunteers.ae/emiratimarshals


#AETOUR
BURJEEL HOLDINGS STAGE
BURJEEL
HOLDINGS
54
YEAR OF COMMUNITY

REGULATIONS

ART. 1 - ORGANIZATION

ABU DHABI SPORTS COUNCIL calls and organizes, in cooperation with RCS SPORTS AND EVENTS DMCC (Fortune Executive Tower, JLT, Cluster T - P.O. Box: 24883 - Dubai, United Arab Emirates - T. +971 44058800), website www.theuaetour.com, the 8th UAE TOUR an international cycling stage race on the international UCI WORLDTOUR calendar (2.UWT), in compliance with the International Cycling Union regulations.
The race will start in Madinat Zayed on Monday 16th February 2026 and finish in Abu Dhabi Sunday 22nd February according to the following program:

14th Saturday - 15th Sunday - Preliminary operations

1	**LIWA STAGE** **FROM** MADINAT ZAYED MAJLIS **TO** LIWA PALACE	144 KM	Sprint stage 16th Monday
2	**HUDAYRIYAT ITT STAGE** **FROM** HUDAYRIYAT ISLAND **TO** HUDAYRIYAT ISLAND	12,2 KM	Time trial stage 17th Tuesday
3	**RAK STAGE** **FROM** UMM AL QUWAIN **TO** JEBEL MOBRAH	183 KM	Climb stage 18th Wednesday
4	**FUJAIRAH STAGE** **FROM** FUJAIRAH **TO** FUJAIRAH	182 KM	Sprint stage 19th Thursday
5	**DUBAI STAGE** **FROM** DUBAI AL MAMZAR PARK **TO** HAMDAN BIN MOHAMMED SMART UNIVERSITY	166 KM	Sprint stage 20th Friday
6	**AL AIN STAGE** **FROM** AL AIN MUSEUM **TO** JEBEL HAFEET	168 KM	Climb stage 21th Saturday
7	**ABU DHABI STAGE** **FROM** ZAYED NATIONAL MUSEUM **TO** ABU DHABI BREAKWATER	149 KM	Sprint stage 22th Sunday

The technical guide of the 8th UAE Tour 2026 details each stage, timetables, start and finish sites, coordinates of the mandatory passing points (PPO), itinerary tables with distances, together with the relevant stage route maps and profiles and a detailed description of the race route with the final kilometres.
The Race Director, subject to prior notification to the PCP, can change the timetables and/ or itineraries, if need be, giving prior notice to the interested parties. (Article 2.2.029 UCI) Furthermore, he might summon the representatives for the "Extreme Weather Protocol" in compliance with article 2.2.029 bis UCI. In such a situation, decisions can be taken and/or confirmed on the morning of the stage (See the "Extreme Weather Protocol" Part II Annex B and C UCI).

ART. 2 – TYPE OF RACE

The race is reserved to Men Elite Category and points will be awarded for the "Individual UCI World Ranking", according to the provisions set out in Articles
2.10.002 and 2.10.008 UCI.

Final General Classification
To the first 60 Riders respectively: 500-400-325-275-225-175-150-125-100-85-70-60- 50-40-35-30 (from the 16th to the 20th) -20 (from the 21th to the 30th) -10 (from the 31th to the 50th) -5 (from the 51th to the 55th) -3(from the 56th to the 60th) points.

Stage Classification
To the first 10 Riders respectively: 60-40-30-25-20-15-10-8-5-2 points.

Wearing the leader jersey (per stage)
Points 10

ART. 3 – ENROLLMENT

According to Article 2.1.005 and 2.1.007 bis UCI, the race is reserved to: UCI WorldTeams - UCI Pro Teams - National Team of the host country. In compliance with Article 2.2.003 UCI, the number of Riders per team shall be 7 (seven).
In any case, the Organization, so as to safeguard the image and the reputation of its race, reserves the right to reject, up to the start, the Riders or the Teams which, by their acts or statements, would prove to neglect the principles of sport fair play and the undertaken commitments as set forth in Article 1.1.023 UCI.
Furthermore, in the event the Riders or the Team should fail during the race in complying with the principles set out in the foregoing paragraph, the Organization shall also reserve the right to expel them from the race at any time, in compliance with the Article 2.2.010 bis UCI.

ART. 4 – GENERAL PROVISIONS

The subjects listed hereunder are liable for the enforcement of the present regulations and – for all that is not regulated under the present ruling – of the current regulations issued by the International Cycling Union:
– the titular race Riders;
– the Sports Directors and the Teams' staff;

– all the Race's followers duly accredited by the Organizers in a recognized and acknowledged official position.

Only the persons notified upon getting the identification badge by the owners of the authorized vehicles are entitled to follow the race. Each and every change or addition shall be notified to the Organization Manager. The cars and motorcycles' drivers shall comply not only with the enforced rules of the Highway Code, but also with the provisions issued by the Organization Manager and his staff. Persons without any function acknowledged by the Organizers or relevant to the race's services as well as under-aged persons are not allowed to follow the race.
In the event of non-compliance about "the circulation during the race" will apply to the articles of the Part 2 Road Races, Chapter 2, paragraph 4, UCI regulations.
The Organizing Society shall not be accountable for any damage caused by accidents or incidents before, during and after the race to spectators or people in general, even if not involved in the race itself, because of actions that have not been performed by the Organization itself.

ART. 5 - RIGHTS AND DUTIES OF RIDERS

All registered Riders have the right, in compliance with the regulations in force, to compete in all the classifications – i.e. stage classification, general and special classifications – inscribed in the race program.
They are required to maintain a responsible race behavior and to refrain from promoting or supporting any mass demonstration susceptible to assume the character of either fraudulent agreements prejudicing other Competitors, or to appear as a protest against the Organizing Society or the Commissaires' Panel or other official followers whatsoever.
Moreover, the titular Riders are requested:

A) to carry a frame number and two body numbers duly provided by the Organization. These numbers cannot be modified as far as their size is concerned. During time trial stage only one identification number will be required. (Articles.1.3.076/077 UCI)

B) to carry on all the stages including the ITT a transponder supplied by the Organization and to be affixed on the frame of the bicycle, for the automatic reading of their passage position on the finish line and in some other segments determined by the Organization. However, the crossing of the finish line will be the final reference for the stage classification.
Failure in complying with such obligation shall be considered as an infringement equivalent to the absence of body number and consequently punished in accorda with UCI Table 2.12.007/3.5.3

C) to wear the jersey corresponding to their relevant team as well as the World Championship, Continental Championship or National Championship jerseys; in order of priority in compliance of the Article 1.3.071 UCI.

D) the leaders of the General Classification, the Points Classification, the Best Young Rider Classification, the Intermediate Sprints Classification, shall respectively wear the Red jersey, the Green jersey, the White jersey, the Black jersey, all of them duly provided by the Organizing Society. This order also features the priority between the

different leader's distinctive jerseys, so that in the case a Rider should be leading more than one classification, he would wear the distinctive jersey having a priority in the above-mentioned order. The remaining jerseys would be put on, at an honorific title, by the next following Riders in the ranking of the respective classifications, provided that they are not already entitled to a different classification (Article 2.6.018 UCI). The jersey-holder is required to wear his distinctive garment beginning from the signature procedure until to the prize-giving ceremony and during any possible press conference;

E) to refrain from answering to interviews during the race.

F) to quickly leave the left side (or right only if safer) of the road free for motorcycles and vehicles authorized to overtake the peloton;

G) in case of drop-out in the course of the race, to remit the body number to a Commissaire or to the "Broom wagon".

H) to refrain – after having crossed the finish line – from crossing the line a second time while still wearing his body number, and thus until the finish judge or the finish Commissaire in charge authorize the crossing (UCI Table 2.12.007/1.6)

I) The General Classification Leader and the stage Winner shall show up at the press room or the for a press conference with the accredited journalists (Article 2.2.082 UCI).

J) to undergo the Anti-Doping procedure, the convened Riders shall go to the premises indicated by the Organizer.

K) to behave appropriately with a respectable behavior in line with the local tradition and regulations, using all the carefulness necessary. For example, riders shall use structures that the Organizer will provide like changing rooms and bathrooms in all start and finish areas.
To pay particular attention to the environment while disposing of trash and empty bottles.

ART. 6 – RACE HEADQUARTERS

The official accreditations and preliminary operations will take place in Abu Dhabi on the premises of Yas Plaza Mangroves - Abu Dhabi YAS Island - YAS Plaza from 10:00 to 18:00 on Saturday 14th and from 10:00 to 18:00 on Sunday 15th February 2026
The confirmation of the starting Riders and the collection of the race numbers by the Sports Directors is set at the Race Headquarters on February 15th from 15:00 to 15:45, subsequently at 16:00 at the Race Headquarters is due to take place the Meeting with the Organization Management, the Commissaires Panel, the Sports Directors and with the presence of UCI Technical Delegate, according to the provisions set out in Articles 1.2.087-88/2.2.093 UCI.
On 15th February at 10:30 - the Race Director with the President of Commissaires'Panel will hold "Race security briefing" for all Drivers, cars and motorcycles, which will be involved in the race convoy, with a Representative of the television production and with a Representative of the Highway Police, see Article 2.2.034 bis UCI.

ART. 7 – PRELIMINARY OPERATIONS AT THE START

For each stage the Riders shall assemble at the place mentioned in the Technical Guide. As far as road race stages are concerned, the presence of the Riders at the Podium for the signature of starting sheet is mandatory, and teams shall be required to turn up, all Riders together, according to a given order that will be communicated every day (Article 2.3.009 UCI). Then, the Riders, in peloton, will gather for the transfert towards km 0.

ART. 8 - TOP-RIDERS PHOTO SHOOTING AND TEAM PRESENTATION

The organizer may will Top-Riders photo shooting and their press conference, Organization will communicate the list of Riders. Teams will make available the Top-Riders requested with the support of team press officer.
All the Teams, with all their Riders and two Team Managers and/or Sports Directors shall take part in the opening and teams presentation ceremony in case it will be organized.

ART. 9 – RADIO INFORMATION

Race news will be broadcasted on the frequency VHF 149.850 MHz. Organizers will provide the radio for every car in the race and to all vehicles or person shall need it.

ART. 10 – TIMEKEEPING

The Timekeepers Service, with the assistance of the finish Judge, will be in charge of recording the official time. The service will be guarantee by EMG Italy SpA. Riders will be provided with a trasponder, for the automatic reading of their time, to be affixed on the frame of the bicycle compulsarily.

ART. 11 – TIME BONUSES

Time bonuses valid for the General Individual Classification are envisaged in each stage.
According to article 2.6.019 of the UCI Regulations, the time bonuses will be as follows:

- for each Intermediate Sprint, the time bonuses for the first three riders crossing the line will be respectively 3", 2" and 1";
- upon finishing each stage, respectively 10", 6" and 4" time bonuses will be assigned to the first three riders crossing the line.

Only for the first stage, the Intermediate Sprints will follow the regulations below:
Intermediate Sprint #1: points only (**no time bonuses**);
Intermediate Sprint #2: points + time bonuses

ART. 12 SIGNPOSTS

The Organizing Society, under the supervision of the Safety Managers (Stefano Allocchio and Paolo Longo Borghini) shall place the necessary signposts along the race route.
For each stage, detailed information about safety and about the road's situation will be provided in the "Daily Race Communiqués".

ART. 13 – GREEN ZONES AND FEED ZONES

Fixed "Feed Zones" will be set up every 30-40 km depending on the route characteristic and will be combined with "Green Zones", article 2.3.025 UCI.
The zones will be signposted along the race route, listed on route maps and in the time schedules as well as. Organization is committed to collect all the waste referred to the race and invites all the stakeholders to behave in way respectful of environment safeguard.

ART. 14 – TECHNICAL ASSISTANCE

The technical assistance service is provided for by 3 vehicles of the SHIMANO company (for stage 1, technical assistance will also be provided by an additional motorcycle).

ART. 15 – MEDICAL SERVICE

The Medical Service appointed by the Race Manager, is provided by an adequate number of Doctors and Paramedics; the service is operative during the race and available before the start and after the finish of the race. In case of need, following ambulances coordinated by the race Doctors will take the Riders to the hospitals mentioned in the Technical Guide.

ART. 16 – STAGE FINISHES

Stage finishes shall be announced in advance by a red triangle located one kilometer from the finish line and by an arch in coincidence with the time keeping and photo finish line. It is mandatory for all vehicles to perform a detour from the race route where indicated by the Organizer, in order not to cross the finish line, exception for the Race Management, the Commissaires' Panel and the official Doctor vehicles, article 2.3.006 UCI.
In the case of a crash, puncture or mechanical incident beyond the signpost indicating the finish within three kilometres, the Rider(s) affected shall be credited with the time

of the group in whose company he was (they were) when the accident occurred, in compliance with Articles 2.6.027/2.6.028 UCI.
For the stage 4 the rule will be extended to five kilometres.
For the stages 4-5-7 will be applied the "Protocol for stages expected to finish in sprint".
The rule does not apply to stages featuring a summit finish (3rd and 6th).
For all that is not regulated under this ruling, the irrevocable decision taken by the Commissaires' Panel in consultation with the Organization Management shall apply.

ART. 17 – INDIVIDUAL TIME TRIAL STAGE

The Riders shall use bicycles complying with the parameters and measures set up by the UCI Regulations.
On the start line, the Riders will be held by Personnel appointed by the Race Direction. Each Rider will be escorted by one motorbike, in front, and by one car. The car shall follow at least 25 meters behind the Riders and shall never draw up level with him. (Articles 2.4.023/024/025 UCI)
The Race Director, by common consent with the PCP, is empowered to adopt changes on the start list, agreed upon the Teams' Manager meeting in order to help the teams in assisting their riders.
The starting order will be drawn up as follows:
the reverse order of the individual general classification after the first stage will not be followed, but one rider per team will start every 20' as if it were the first stage, except for the classification Leader who will start last.
Each team will indicate the starting order of their Riders in the form which will be given to teams at the technical meeting (by 18:00 on February 15th).
The succession of starts (with regard to the teams) will be established taking into account the general classification at the end of first stage.
Riders shall set off at identical intervals of 1' to 3', the Race Director, by common consent with the PCP, is empowered to adopt different intervals as far as the last 15 Riders to set off are concerned

ART. 18 – FINISHING TIME LIMIT

In order to determine the finishing time limit, the stages have been divided into three categories depending on the different nature of their route:

- A category: stages presenting no particular difficulty (Stage 1, 4, 5 and 7)
- B category: stages presenting difficulty (Stage 3 and 6)
- C category: Time Trial (stage 2)

Consequently, the time limit has been set out as follows:

- for the A category the winner's time plus:
  8% if the average speed is less than or equal to 40 Km/h. 9% if the average speed is between 40 and 45 Km/h
  11% if the average speed is over 45 Km/h

– for the B category the winner's time plus:
  15% if the average speed is less than or equal to 37 km/h 16% if the average speed is between 37 and 41 km/h
  17% if the average speed is over 41 km/h
– for the C category the winner's time plus 30%

According to Article 2.6.032 UCI, in case of exceptional circumstances, confirmed accidents or incidents, the Commissaires Panel, after consultation with the Organization Manager, may readmit in the race any Rider finishing in a time exceeding the time limit, by increasing the latter by a maximum of 30% of the time set out in this article. The time limit, established on the basis of the winner's time expressed in minute seconds, shall be further rounded off to the successive superior minute.
In case, for those Riders readmitted, all points awarded in the general classification of the various secondary classifications shall be withdrawn.

ART. 19 – PENALTIES

Infringements will be sanctioned according to UCI Rules and to the "Table of race incidents" (2.12.007 UCI).

ART. 20 – PRIZE-GIVING PROTOCOL

After every stage finish, the stage Winner, the Leader of the General Classification who receives the Red jersey, the Leader of the General Classification by Points who receives the Green jersey, the Leader of the Best Young Rider Classification who receives the White jersey and the Leader of the Intermediate Sprints Classification who receives the Black jersey shall attend the prize-giving ceremony. Moreover, the stage Winner and the Leader of the General Classification shall participate in the press conference for the accredited journalists. (Articles 1.2.112/113 and 2.6.018 bis UCI)

ART. 21 – ANTI-DOPING

Antidoping Control will be made on the dedicated premises by the finish area.
The Doping Control Officer (DCO) appointed by the ITA and acting on behalf of UCI will enforce the UCI Regulations, in compliance with the ITA's instructions and procedures, in accordance with Chapter 14 of the UCI ADR-TIR (Testing Investigation Rules) and with the relevant Law in force of the hosting country.

ART. 22 – GENERAL INDIVIDUAL CLASSIFICATION BY TIME

The Leader of the General Individual Classification will wear the Red jersey.
In compliance with the provisions set out in Article 2.6.014 UCI, the General Individual Classification is established by adding together the times achieved by each Rider in each stage. Time bonuses and penalties are considered for this classification.

In the event of a tie in the General Individual Classification the first discriminating criteria is given by the fraction of seconds recorded in the ITT, the second is given by the lower sum of the placing obtained in each stage, as a last resort, the place obtained in the final stage is counted (Article 2.6.015 UCI).

ART. 23 – GENERAL INDIVIDUAL CLASSIFICATION BY POINTS

The Leader of the General Individual Classification by Points will wear the Green jersey. The individual points ranking is obtained by adding together the points recorded in each of the seven stages and the sum of the points assigned in all the Intermediate Sprints. At each Intermediate Sprint (2 each stage) points are awarded as follows:

1st	8 points
2nd	5 points
3rd	3 points
4th	1 point

At each finish of the seven stages points are awarded as follows:

1st	20 points
2nd	16 points
3rd	12 points
4th	9 points
5th	7 points
6th	5 points
7th	4 points
8th	3 points
9th	2 points
10th	1 point

According to the provisions set out in Article 2.6.017 of the UCI regulations, in the event of a tie in the General Classification by Points the following criteria will be applied:

1. Number of stage victories
2. Number of Intermediate Sprint victories
3. General Individual Classification by time

To receive the prizes of the final General Classification Riders will have to complete the Race.

ART. 24 – BEST YOUNG RIDER

The Leader of the best Young Classification will wear the White jersey
The Best Young Classification is reserved to Riders born after 1st January 2001 and is determined by the General individual Classification.

ART. 25 – "INTERMEDIATE SPRINT JERSEY" CLASSIFICATION

The Leader of the Intermediate Sprint Classification shall wear the Black jersey.
A special Intermediate Sprint Classification has been set up, at each Intermediate Sprint (2 each stage) points are awarded as follows:

1st	8 points
2nd	5 points
3rd	3 points
4th	1 points

The general ranking is established by the sum of the points obtained.
In the event of a tie in the Intermediate Sprint general classification, the following discriminating criteria will be applied:

- number of Intermediate Sprint victories
- general individual classification by time

To receive the prizes of the final General Classification Riders will have to complete the Race.

ART. 26 – TEAM CLASSIFICATION

According to the provisions set out in Article 2.06.016 UCI, the team classification is established on the basis of the sum of the three best individual times from each team. In the event of a tie the teams shall be separated by the sum of the places acquired by their three best times in the stage. If the teams are still tied, they shall be separated by the placing of their best rider on the stage classification. The team general classification shall be calculated on the basis of the three best individual times from each team in each stage ridden.

In the event of a tie the following criteria shall be applied in order until the teams are separated:

- number of first places in the daily team classifications;
- number of second places in the daily team classifications;
- etc.

If there is still a draw, the teams shall be separated by the placing of their best rider in the general individual classification. Any team reduced to fewer that three riders shall be eliminated from the general team classification.

ART. 27 – RACE MANAGEMENT

The UAE Tour race will be managed in compliance with the UCI regulations through the UCI Commissaires appointed according to the art. 1.1.070 and in collaboration with the RCS Sports technical race management coordinated by the Race Director Stefano Allocchio (mob. +39 335 6971 197).

ART. 28 – REGULAR AND SPECIAL PRIZES

The UAE Tour offers the following regular and special prizes:

A) REGULAR PRIZES
In each stage prizes (for an overall amount of € 70.000,00) for the stage classification will be awarded as follows:

1st	4.000 €
2nd	2.000 €
3rd	1.000 €
4th	500 €
5th	400 €
6th to 7th	300 €
8th to 9th	200 €
10th to 20th	100 €

The regular prizes (€ 35.000,00) for the final General Classification by time will be awarded as follows:

1st	14.000 €
2nd	7.000 €
3rd	3.500 €
4th	1.750 €
5th	1.400 €
6th to 7th	1.050 €
8th to 9th	700 €
10th to 20th	350 €

B) SPECIAL PRIZES
The Organizer offers some special prizes for the following rankings:

STAGE CLASSIFICATION
In each stage prizes (for an overall amount of € 10.650) for the stage classification will be awarded as follows:

1st	2.500 €
2nd	1.000 €
3rd	900 €
4th	800 €
5th	700 €
6th to 10th	500 €
11th to 15th	300 €
16th to 20th	150 €

GENERAL CLASSIFICATION BY TIME

The Leader of the General Classification by time will receive on a daily basis an amount of 1.500 €.
The first 20 best-placed Riders of the final General Classification by time will be also awarded as follows:

1st	20.000 €
2nd	9.000 €
3rd	6.000 €
4th	3.500 €
5th	2.500 €
6th	2.000 €
7th to 9th	1.500 €
10	1.000 €
11th to 13th	800 €
14th to 16th	500 €
17th to 20th	350 €



GENERAL CLASSIFICATION BY POINTS

The Leader of the General Classification by Points will receive on a daily basis an amount of 1.000 €.
The first 10 best-placed Riders of the final General Classification by Points will be also awarded as follows:

1st	6.000 €
2nd	2.500 €
3rd	2.000 €
4th to 5th	1.000 €
6th to 7th	800 €
8th to 9th	500 €
10th	200 €



BEST YOUNG RIDER CLASSIFICATION BY TIME

The Leader of the best Young Rider Classification by time will receive on a daily basis an amount of 800 €.
The first 10 best-placed Riders of the best Young Rider Classification by time will be also awarded as follows:

1st	4.000 €
2nd	2.000 €
3rd	1.000 €
4th	700 €
5th to 6th	500 €
7th	300 €
8th	200 €
9th to 10th	100 €



INTERMEDIATE SPRINTS GENERAL CLASSIFICATION

The Leader of the Intermediate Sprints General Classification will receive on a daily basis an amount of 400€.
The first 5 best-placed Riders of the Intermediate Sprints General Classification will be also awarded as follows:

1st	2.000 €
2nd	1.000 €
3rd	800 €
4th	500 €
5th	250 €



GENERAL TEAM CLASSIFICATION BY TIME

The Team Leader of the General Classification by time will receive on a daily basis an amount of 500 €.
The first 5 best-placed Teams of the final Team General Classification by time will be also awarded as follows:

1st	4.000 €
2nd	2.000 €
3rd	1.000 €
4th to 5th	500 €

SUMMARY

The overall amount of prizes (300.000,00 €) will be assigned as follows:

UCI FINANCIAL OBBLIGATIONS		ORGANIZER PRIZE MONEY														
		GENERAL CLASIFICATION			POINTS		YOUNG		INTERMEDIATE SPRINT		TEAM					
	PER STAGE	FINAL GC	STAGE ARRIVAL ORDER	LEADER JERSEY	FINAL	LEADER JERSEY	FINAL	LEADER JERSEY	FINAL	LEADER JERSEY	FINAL	LEADER JERSEY	FINAL			
1st	€ 4.000	€ 14.000	€ 2.500	€ 1.500	€ 20.000	€ 1.000	€6.000	€ 800	€ 4.000	€ 400	€ 2.000	€ 500	€ 4.000			
2nd	€ 2.000	€ 7.000	€ 1.000		€ 9.000		€ 2.500		€ 2.000		€ 1.000		€ 2.000			
3rd	€ 1.000	€ 3.500	€ 900		€ 6.000		€ 2.000		€ 1.000		€ 800		€ 1.000			
4th	€ 500	€ 1.750	€ 800		€ 3.500		€ 1.000		€ 700		€ 500		€ 500			
5th	€ 400	€ 1.400	€ 700		€ 2.500		€ 1.000		€ 500		€ 250		€ 500			
6th	€ 300	€ 1.050	€ 500		€ 2.000		€ 800		€ 500							
7th	€ 300	€ 1.050	€ 500		€ 1.500		€ 800		€ 300							
8th	€ 200	€ 700	€ 500		€ 1.500		€ 500		€ 200							
9th	€ 200	€ 700	€ 500		€ 1.500		€ 500		€ 100							
10th	€ 100	€ 350	€ 500		€ 1.000		€ 200		€ 100							
11th	€ 100	€ 350	€ 300		€ 800											
12th	€ 100	€ 350	€ 300		€ 800											
13th	€ 100	€ 350	€ 300		€ 800											
14th	€ 100	€ 350	€ 300		€ 500											
15th	€ 100	€ 350	€ 300		€ 500											
16th	€ 100	€ 350	€ 150		€ 500											
17th	€ 100	€ 350	€ 150		€ 350											
18th	€ 100	€ 350	€ 150		€ 350											
19th	€ 100	€ 350	€ 150		€ 350											
20th	€ 100	€ 350	€ 150		€ 350											
DAILY	€ 10.000		€ 10.650	€ 1.500		€ 1.000		€ 800		€ 400		€ 500				
FINAL	€ 70.000	€ 35.000	€ 74.550	€ 10.500	€ 53.800	€ 7.000	€ 15.300	€ 5.600	€ 9.400	€ 2.800	€ 4.550	€ 3.500	€ 8.000	TOT € 300.000		

The sum of the regular and special prizes will be awarded for the daily stage finish and the final General Classification according to the general rankings of the Race as follows:

	€ PER STAGE	€ GC FINAL
1st	6.500 €	35.500 €
2nd	3.000 €	16.000 €
3rd	1.900 €	9.500 €
4th	1.300 €	5.250 €
5th	1.100 €	3.900 €
6th	800 €	3.050 €
7th	800 €	2.550 €
8th	700 €	2.200 €
9th	700 €	2.200 €
10th	600 €	1.350 €
11th	400 €	1.150 €
12th	400 €	1.150 €
13th	400 €	1.150 €
14th	400 €	850 €
15th	400 €	850 €
16th	250 €	850 €
17th	250 €	700 €
18th	250 €	700 €
19th	250 €	700 €
20th	250 €	700 €

The above charts refer to the value that the Organization makes available to the C.P.A. for the sharing out to the associates and/or the delegation parties.

THANK YOU

ORGANISED BY

Abu Dhabi Sports Council
مجلس أبوظبي الرياضي

PRESENTING SPONSOR

AD PORTS GROUP

JERSEY SPONSORS

AD PORTS GROUP | MUBADALA | BURJEEL HOLDINGS | ALDAR

STAGE SPONSORS

بن حمودة للسيارات Bin Hamoodah Auto | CHEVROLET | GMC WE ARE PROFESSIONAL GRADE | BREITLING 1884 | ras al khaimah tourism development authority

بالمز الرياضية PALMS SPORTS | DUBAI SPORTS | BURJEEL HOLDINGS | AD PORTS GROUP

STAGE PARTNERS

MODON | جامعة حمدان بن محمد الذكية Hamdan Bin Mohammed Smart University | متحف العين AL AIN MUSEUM | متحف زايد الوطني ZAYED NATIONAL MUSEUM | MARINA MALL

OFFICIAL TIMEKEEPER

BREITLING 1884

VEHICLE SPONSOR

بن حمودة للسيارات Bin Hamoodah Auto | GMC WE ARE PROFESSIONAL GRADE

HOST BROADCASTER

أبوظبي الرياضية ABU DHABI SPORTS TV | DUBAI SPORTS

JERSEY PARTNER

ALÉ alecycling.com

شكرًا

BIKE PARTNER

COLNAGO

ENVIRONMENTAL PARTNER

tadweer group

AVIATION PARTNER

ADA
طيران أبو ظبي
ABU DHABI AVIATION

NEUTRAL RACE SERVICE

SHIMANO

INTERNATIONAL MEDIA PARTNERS

La Gazzetta dello Sport
Tutto il rosa della vita

MARCA

MEDICAL SPONSOR

BMC BURJEEL MEDICAL CITY
By Burjeel Holdings

HYDRATATION PARTNER

العين
al ain

INFRASTRUCTURE PARTNER

المسعود لتأجير المعدات
Al Masaood Equipment Rental
AL MASAOOD

INSTITUTIONAL PARTNERS

شرطة أبوظبي
ABU DHABI POLICE

تقاضف
أبوظبي للثقافة
ABU DHABI CULTURE

دائرة الثقافة والسياحة
DEPARTMENT OF CULTURE AND TOURISM

Abu Dhabi
Al Dhafrah
الظفرة

دائرة البلديات والنقل
DEPARTMENT OF MUNICIPALITIES AND TRANSPORT
بلدية منطقة الظفرة
AL DHAFRAH REGION MUNICIPALITY

مركز النقل المتكامل
INTEGRATED TRANSPORT CENTRE

Abu Dhabi

دائرة البلديات والنقل
DEPARTMENT OF MUNICIPALITIES AND TRANSPORT

Abu Dhabi
Al Ain
العين

دائرة البلديات والنقل
DEPARTMENT OF MUNICIPALITIES AND TRANSPORT
بلدية مدينة العين
AL AIN CITY MUNICIPALITY

ABU DHABI
UAE

ABUDHABI
AD CYCLING CLUB
نادي أبوظبي للدراجات

شرطة دبي
DUBAI POLICE

هيئة الطرق والمواصلات
ROADS & TRANSPORT AUTHORITY
RTA

شرطة عجمان
AJMAN POLICE

دائرة الأشغال والزراعة
DEPARTMENT OF PUBLIC WORKS & AGRICULTURE

حكومة أم القيوين
GOVERNMENT OF UMM ALQUWAIN

دائرة السياحة والآثار
DEPARTMENT OF TOURISM AND ARCHAEOLOGY

القيادة العامة لشرطة رأس الخيمة
RAK POLICE GENERAL HEADQUARTERS

دائرة الخدمات العامة
Public Services Department

بلدية الفجيرة
FUJAIRAH MUNICIPALITY

حكومة أم القيوين
GOVERNMENT OF UMM ALQUWAIN
المجلس التنفيذي
EXECUTIVE COUNCIL

1977
قيادة مجموعة الحرس المحلي
H.Q.OF LOCAL GUARD GROUP

شرطة الفجيرة
Fujairah Police

هيئة البيئة أبوظبي
Environment Agency-Abu Dhabi

وزارة الداخلية
MINISTRY OF INTERIOR

مجالس أبوظبي
MAJALIS ABUDHABI

الإمارات
THE EMIRATES

bike abu dhabi
بايسك أبوظبي

مجلس الإمارات للتنمية المتوازنة
EMIRATES COUNCIL FOR BALANCED DEVELOPMENT

NOTES

THE UAE TOUR
KIDS BOOK




UAE
UAE
UAE TOUR
UAE TOUR

THE TOUR



MAZE


MUBADALA
UCI WORLD TOUR
AD PORTS GROUP
BURJEEL HOLDINGS


ALÉ
UCI WORLD TOUR
UAE TOUR
مجموعة موانئ أبوظبي
AD PORTS GROUP
ALDAR
Abu Dhabi

DESIGN YOUR OWN JERSEY!



























سنوات من الإرث

سباق نحو التميّز




THE ONE AND ONLY UCI MEN'S WORLD TOUR RACE IN THE MIDDLE EAST
#UAETOURMEN